

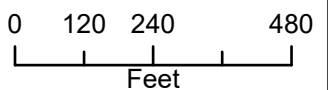
City of Portsmouth



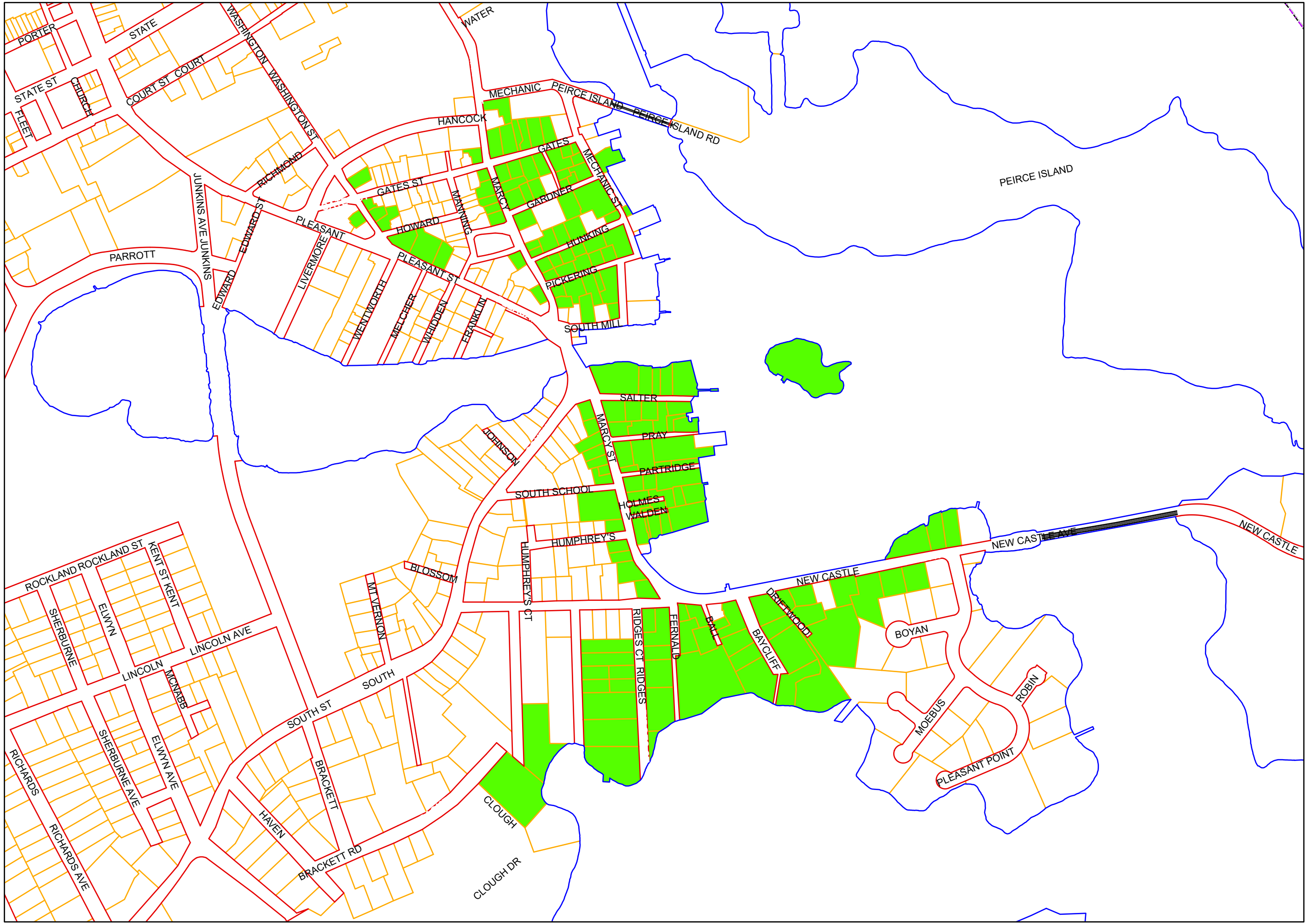
Tax Assessor's Market Delineation

101

BALL ST
BAYCLIFF RD
BRACKETT RD
DRIFTWOOD LN
FERNALD CT
GARDNER ST
GATES ST
HOLMES CT
HUMPHREYS CT
HUNKING ST
MARCY ST
MECHANIC ST
NEW CASTLE AVE
PARTRIDGE ST
PICKERING ST
PLEASANT ST
PRAY ST
RIDGES CT
ROUND IS
SALTER ST
SOUTH MILL ST
SOUTH ST
WALDEN ST
WALTON ALY
WASHINGTON ST



Date: 9/5/2024



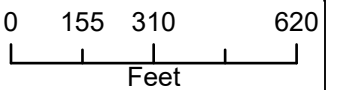
City of Portsmouth



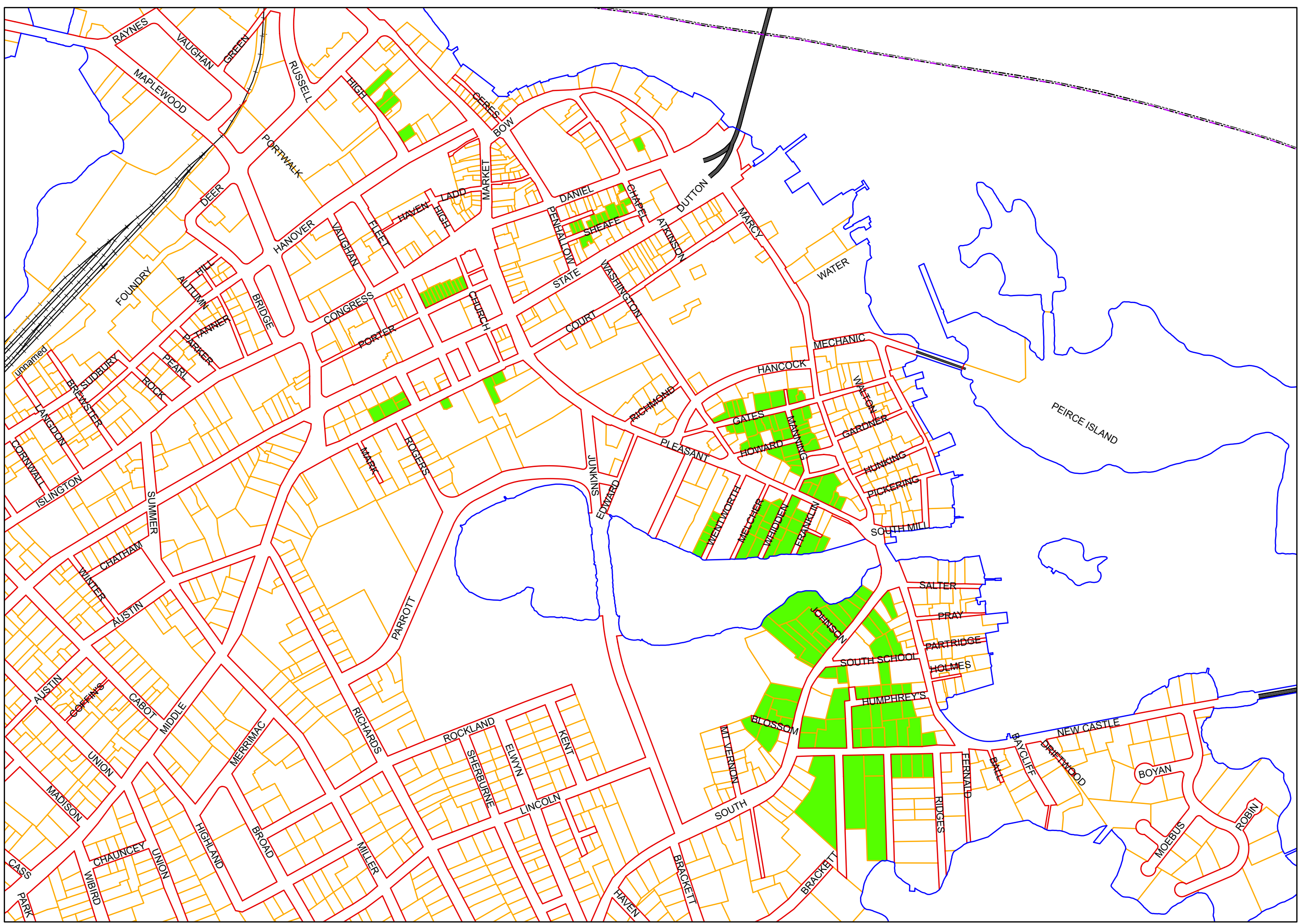
Tax Assessor's Market Delineation

102

BLOSSOM ST
CHAPEL ST
CHESTNUT ST
COURT ST
DANIEL ST
FRANKLIN ST
GATES ST
HIGH ST
HOWARD ST
HUMPHREYS CT
JOHNSON CT
MANNING ST
MEETING HOUSE HILL RD
MELCHER ST
NEW CASTLE AVE
PLEASANT ST
PORTER ST
SHEAFE ST
SOUTH SCHOOL ST
SOUTH ST
WEBSTER WAY
WENTWORTH ST
WHIDDEN ST



Date: 9/5/2024



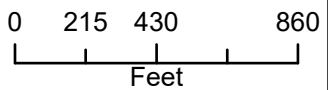
City of Portsmouth



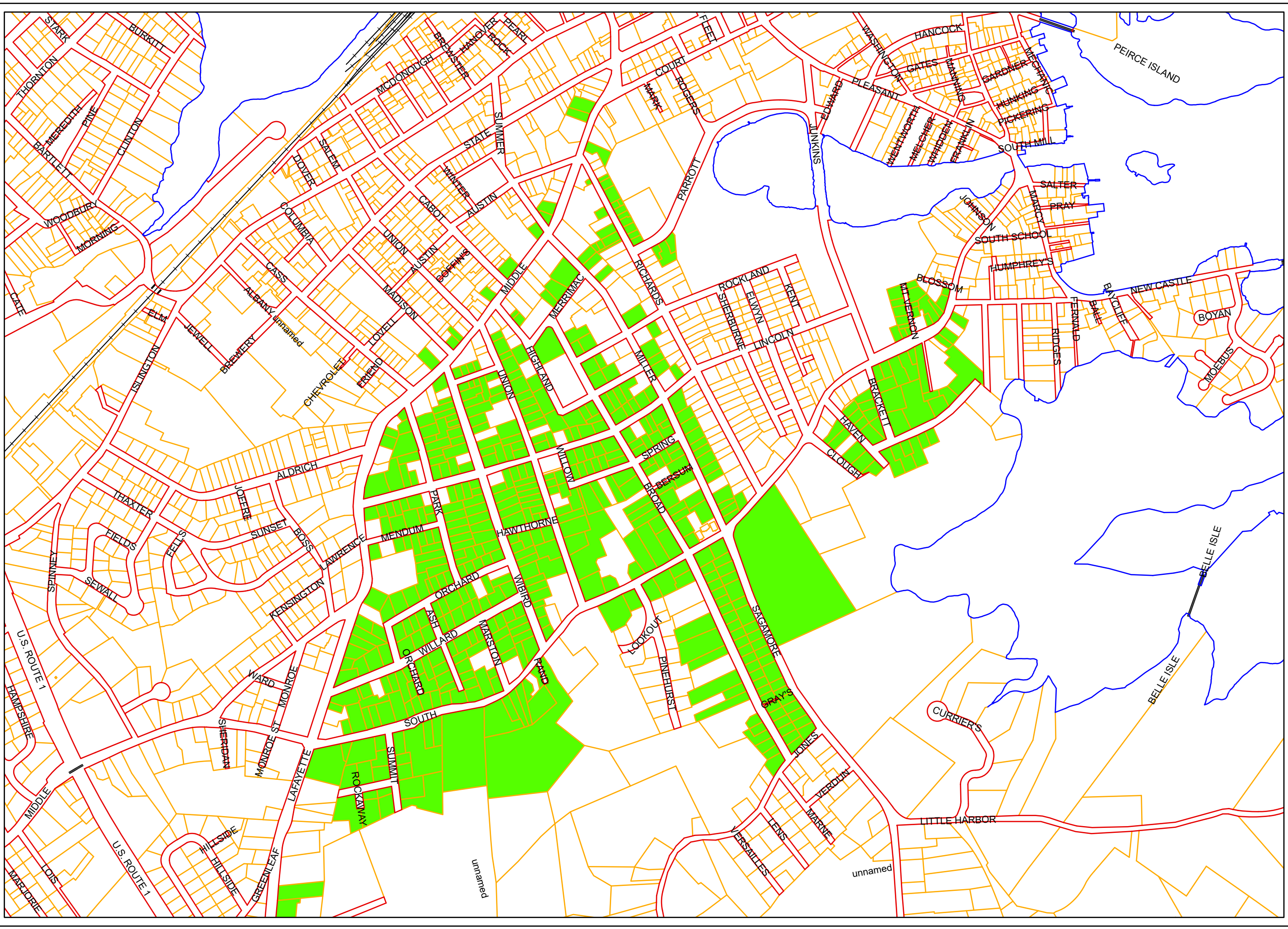
Tax Assessor's Market Delineation

103B

ANDREW JARVIS DR
ARTWILL AVE
ASH ST
BRACKETT LN
BRACKETT RD
BROAD ST
CHAUNCEY ST
HAVEN RD
HAWTHORNE ST
HIGHLAND ST
JENKINS AVE
LAFAYETTE RD
LINCOLN AVE
MARSTON AVE
MENDUM AVE
MERRIMAC ST
MIDDLE ST
MILLER AVE
MT VERNON ST
ORCHARD CT
ORCHARD ST
PARK ST
PARROTT AVE
RAND CT
RICHARDS AVE
ROCKAWAY ST
ROCKLAND ST
SAGAMORE AVE
SOUTH ST
SPRING ST
SUMMIT AVE
UNION ST
WIBIRD ST
WILLARD AVE
WILLOW LN



Date: 9/5/2024



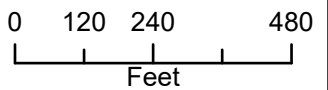
City of Portsmouth



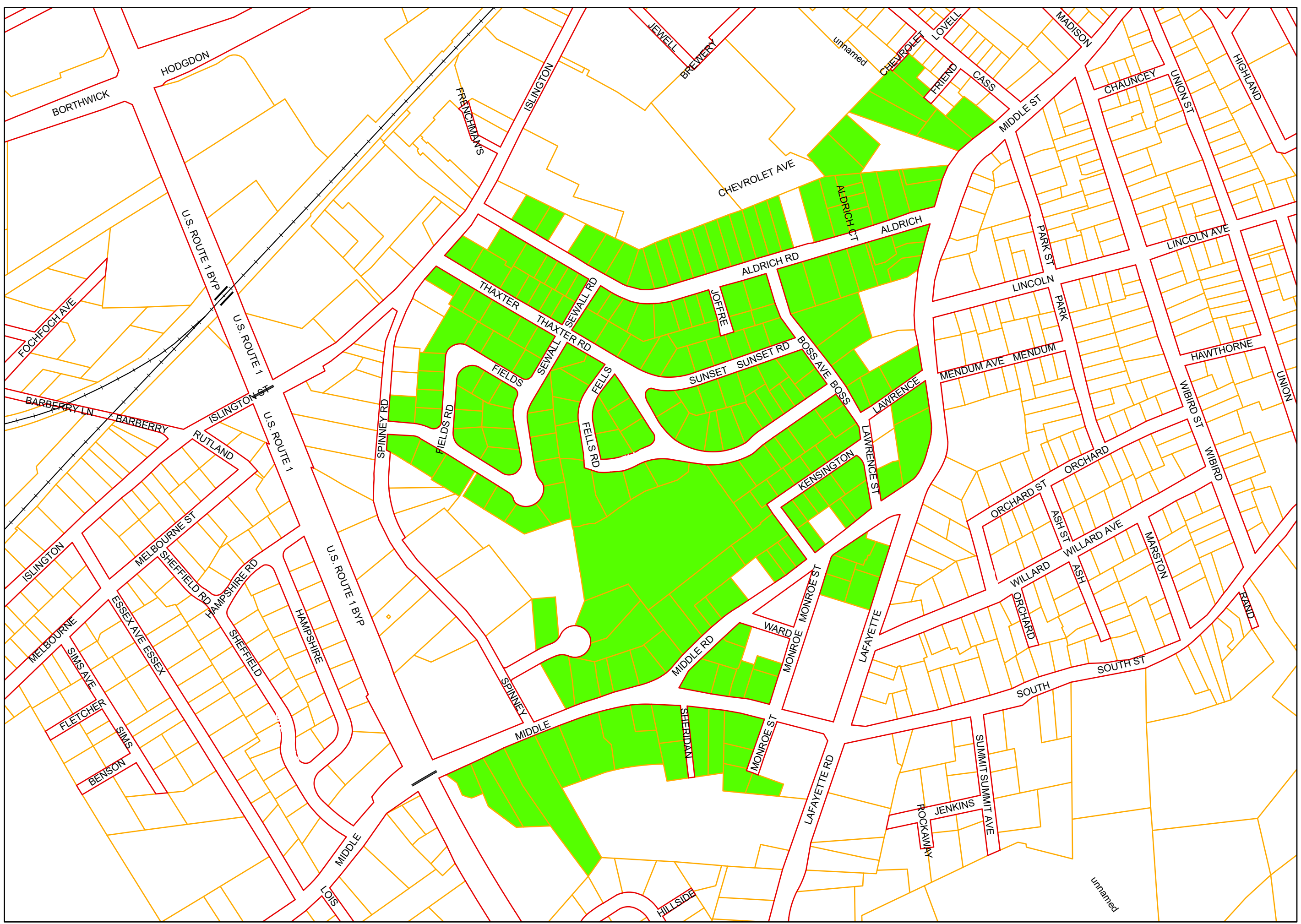
Tax Assessor's Market Delineation

104

- ALDRICH CT
- ALDRICH RD
- BOSS AVE
- CHEVROLET AV
- FELLS RD
- FIELDS RD
- ISLINGTON ST
- JOFFRE TER
- KENSINGTON RD
- LAFAYETTE RD
- LAWRENCE ST
- MIDDLE RD
- MIDDLE ST
- MONROE ST
- MONROE ST EXT
- SANDERSON DR
- SEWALL RD
- SHERIDAN AVE
- SOUTH ST
- SUNSET RD
- THAXTER RD



Date: 9/5/2024

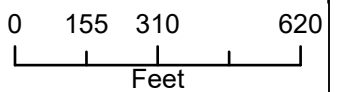


City of Portsmouth

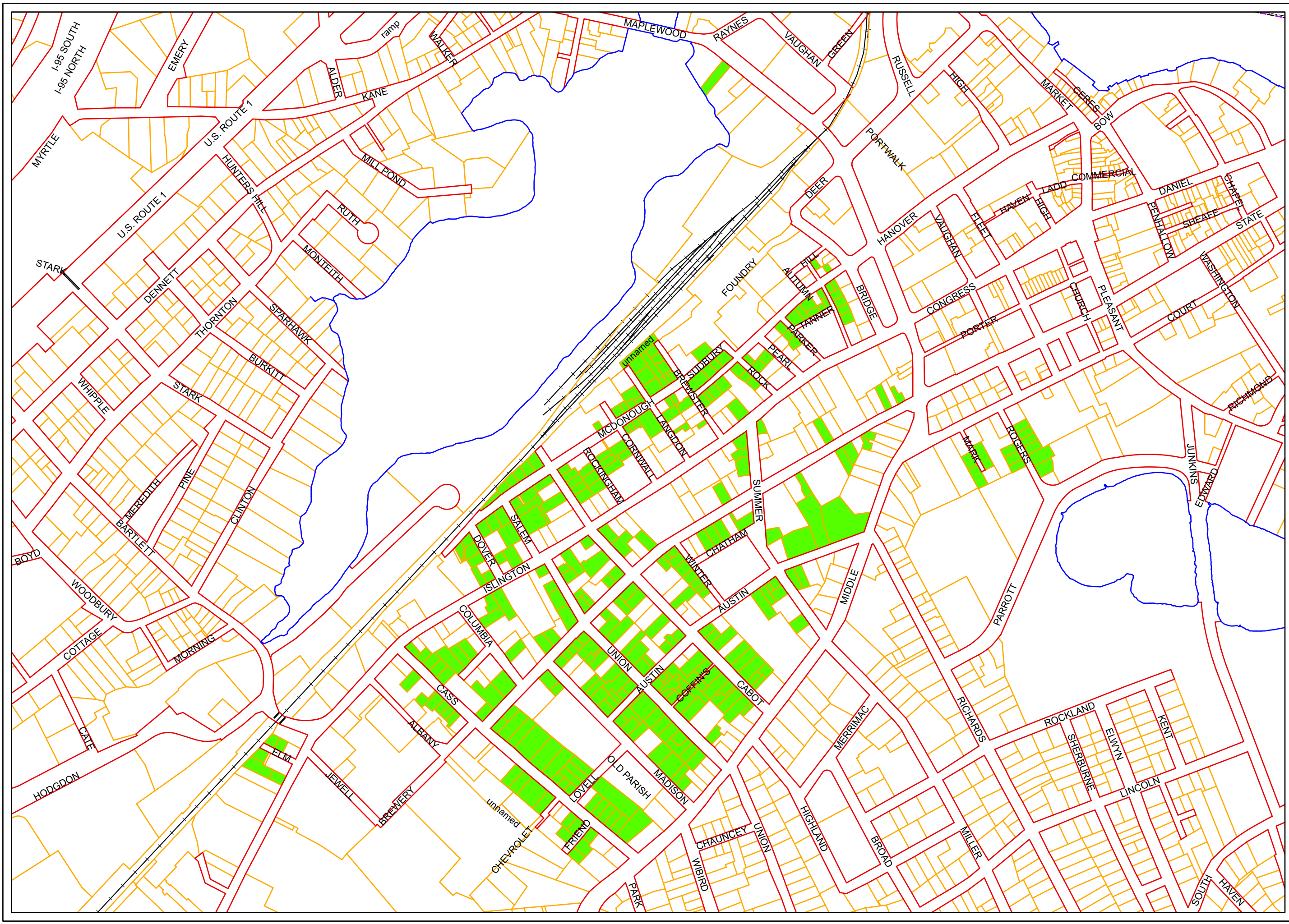


Tax Assessor's Market Delineation **105**

- AUSTIN ST
- BREWSTER ST
- CABOT ST
- CASS ST
- COFFINS CT
- COLUMBIA CT
- COLUMBIA ST
- CORNWALL ST
- DOVER ST
- ELM CT
- FRIEND ST
- HANOVER ST
- HILL ST
- ISLINGTON ST
- LANGDON ST
- LOVELL ST
- MADISON ST
- MAPLEWOOD AVE
- MARK ST
- MCDONOUGH ST
- PARKER ST
- PEARL ST
- ROCK ST
- ROCKINGHAM ST
- ROGERS ST
- SALEM ST
- STATE ST
- SUDBURY ST
- SUMMER ST
- TANNER CT
- TANNER ST
- UNION ST
- WINTER ST



Date: 9/5/2024



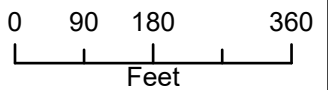
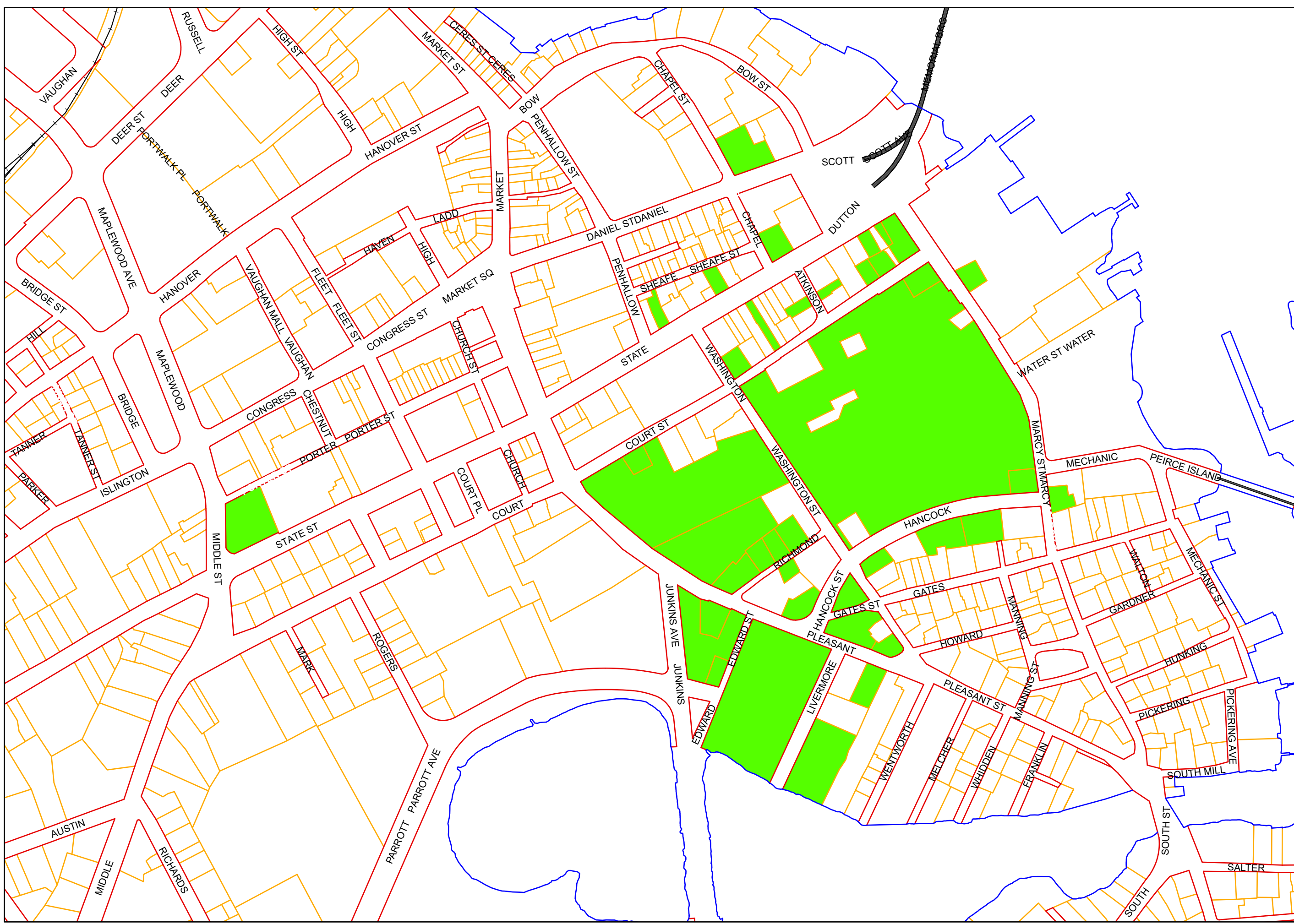
City of Portsmouth



Tax Assessor's Market Delineation

108

ATKINSON ST
COURT ST
DANIEL ST
EDWARD ST
HANCOCK ST
LIVERMORE ST
MARCY ST
MIDDLE ST
PLEASANT ST
PUDDLE LN
RICHMOND ST
STATE ST
WASHINGTON ST



Date: 9/5/2024

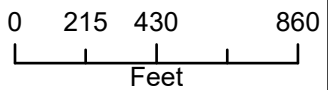
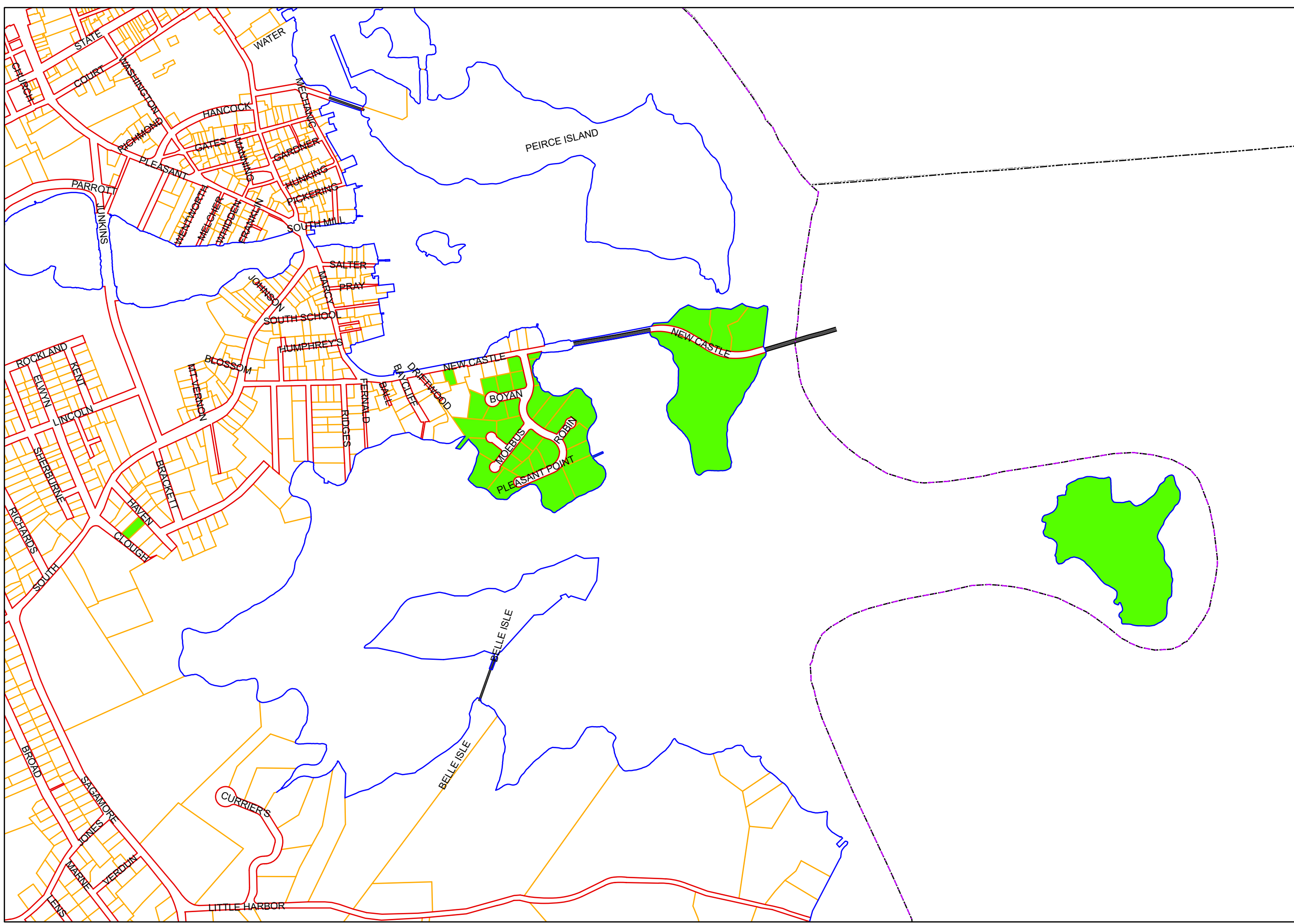
City of Portsmouth



Tax Assessor's Market Delineation

109

BOYAN PL
HAVEN RD
MOEBUS TER
NEW CASTLE AVE
PEST IS
PLEASANT POINT DR
ROBIN LN



Date: 9/5/2024

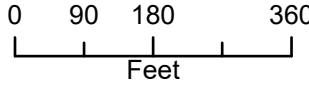
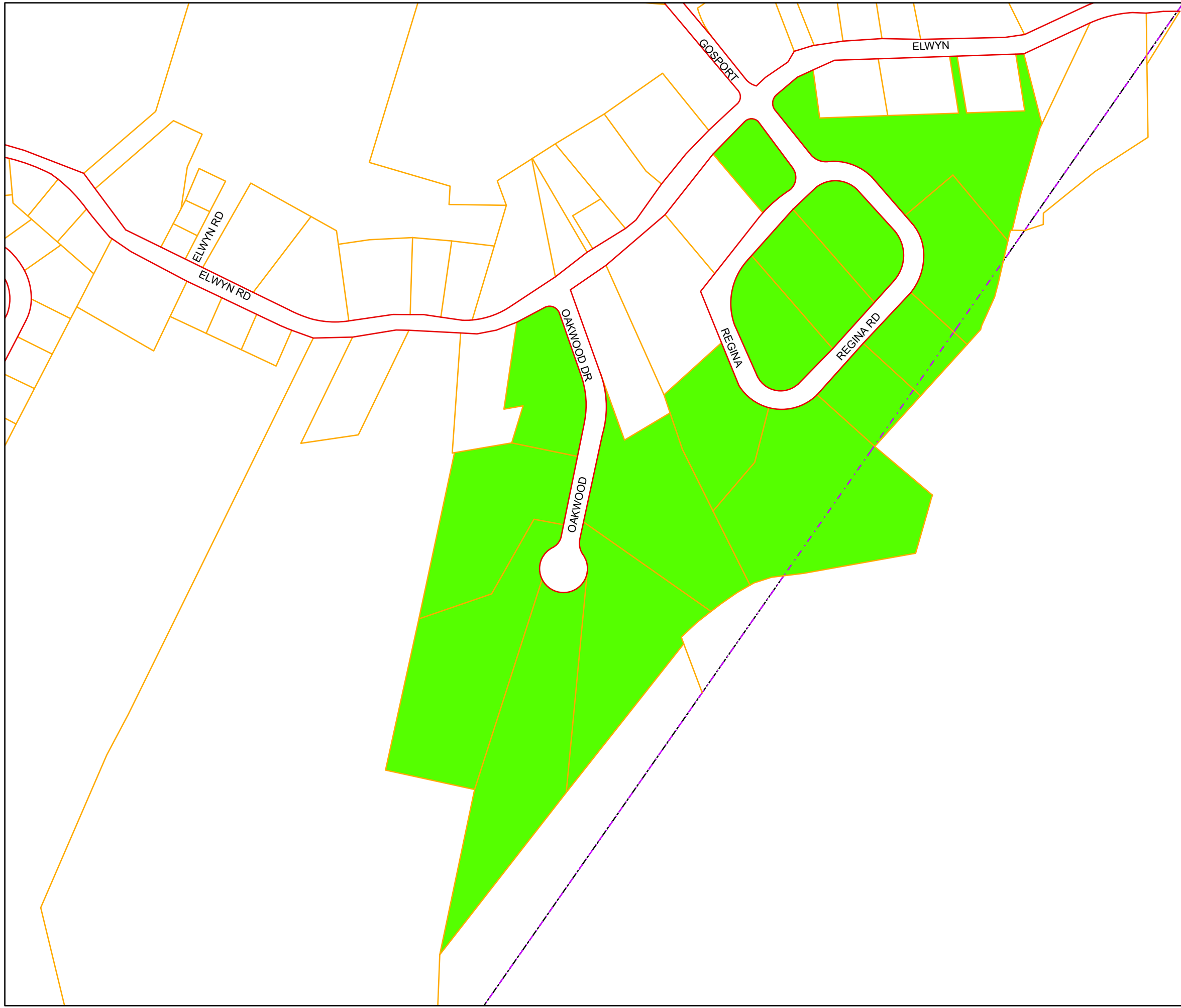
City of Portsmouth



Tax Assessor's Market Delineation

110

OAKWOOD DR
REGINA RD



Date: 9/5/2024

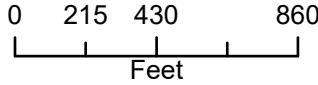
City of Portsmouth



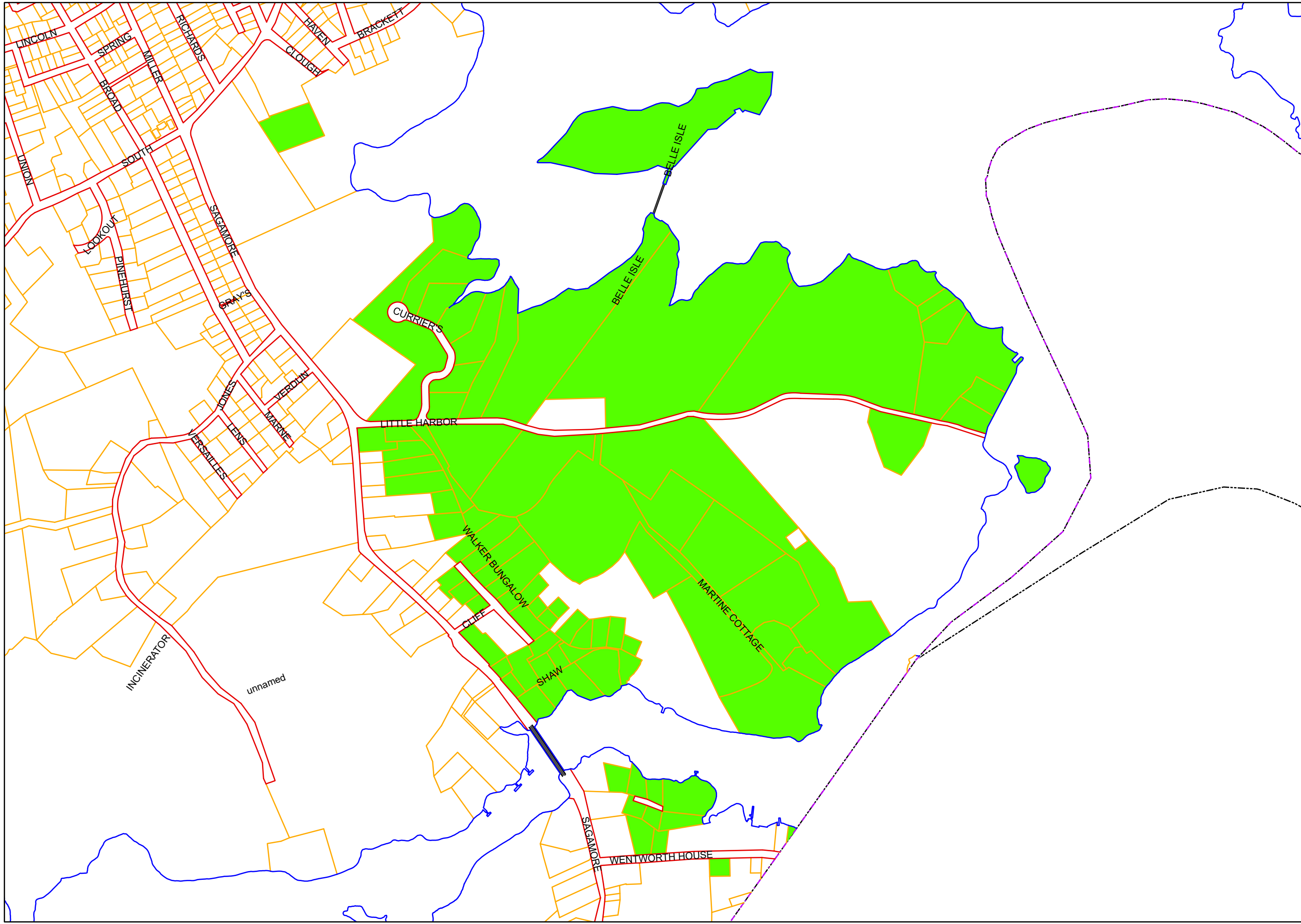
Tax Assessor's Market Delineation

111

- CLIFF RD
- CLOUGH DR
- CURRIERS CV
- GOOSE ISLAND
- LITTLE HARBOR RD
- MARTINE COTTAGE RD
- SAGAMORE AVE
- SAGAMORE GRV
- SHAW RD
- WALKER BUNGALOW RD
- WENTWORTH HOUSE RD



Date: 9/5/2024



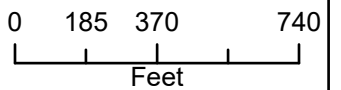
City of Portsmouth



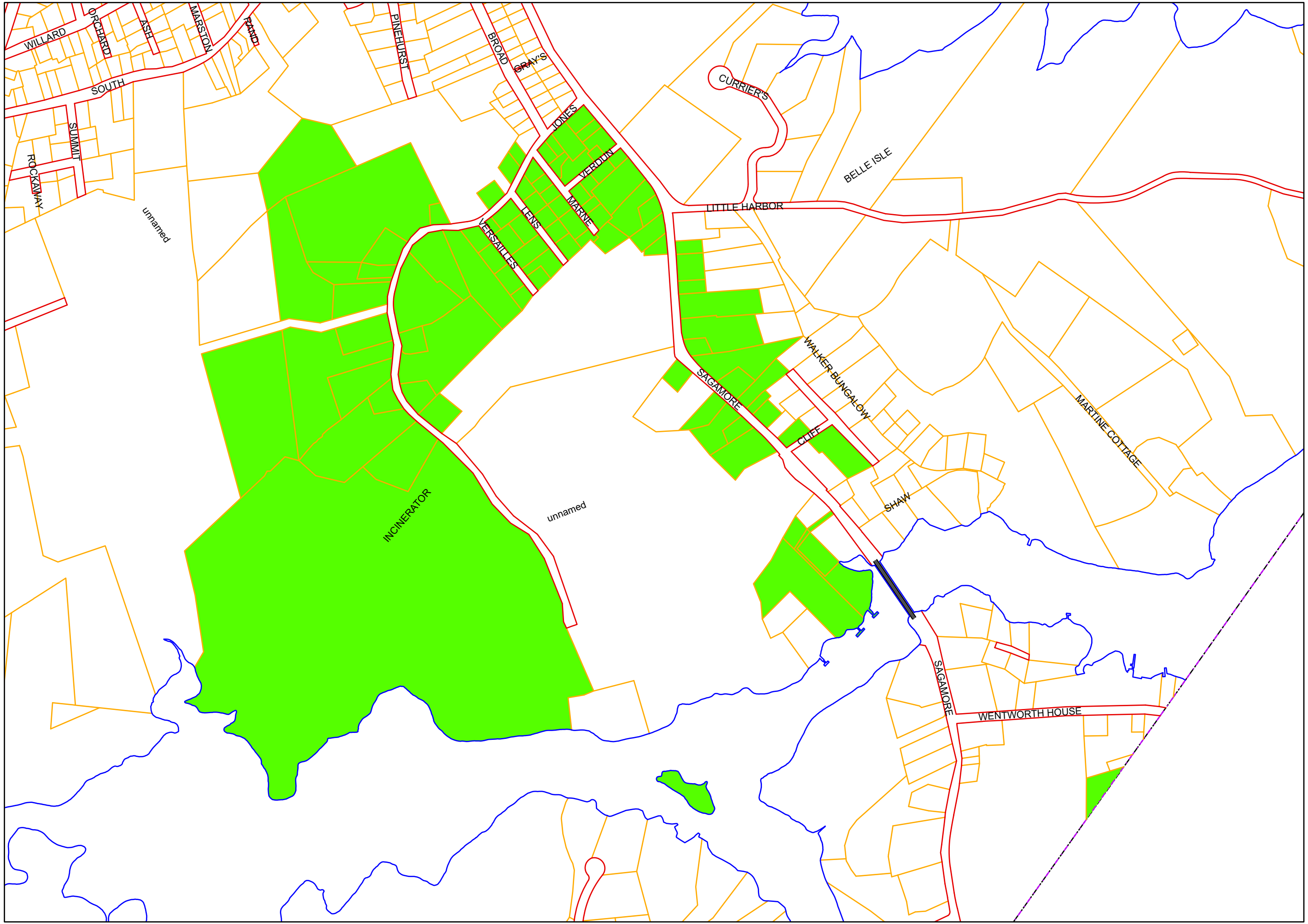
Tax Assessor's Market Delineation

112

CLIFF RD
JONES AVE
LENS AVE
MARNE AVE
SAGAMORE AVE
SOUTH ST
VERDUN AVE
VERSAILLES AVE
WENTWORTH HOUSE RD



Date: 9/5/2024



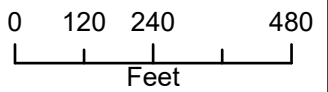
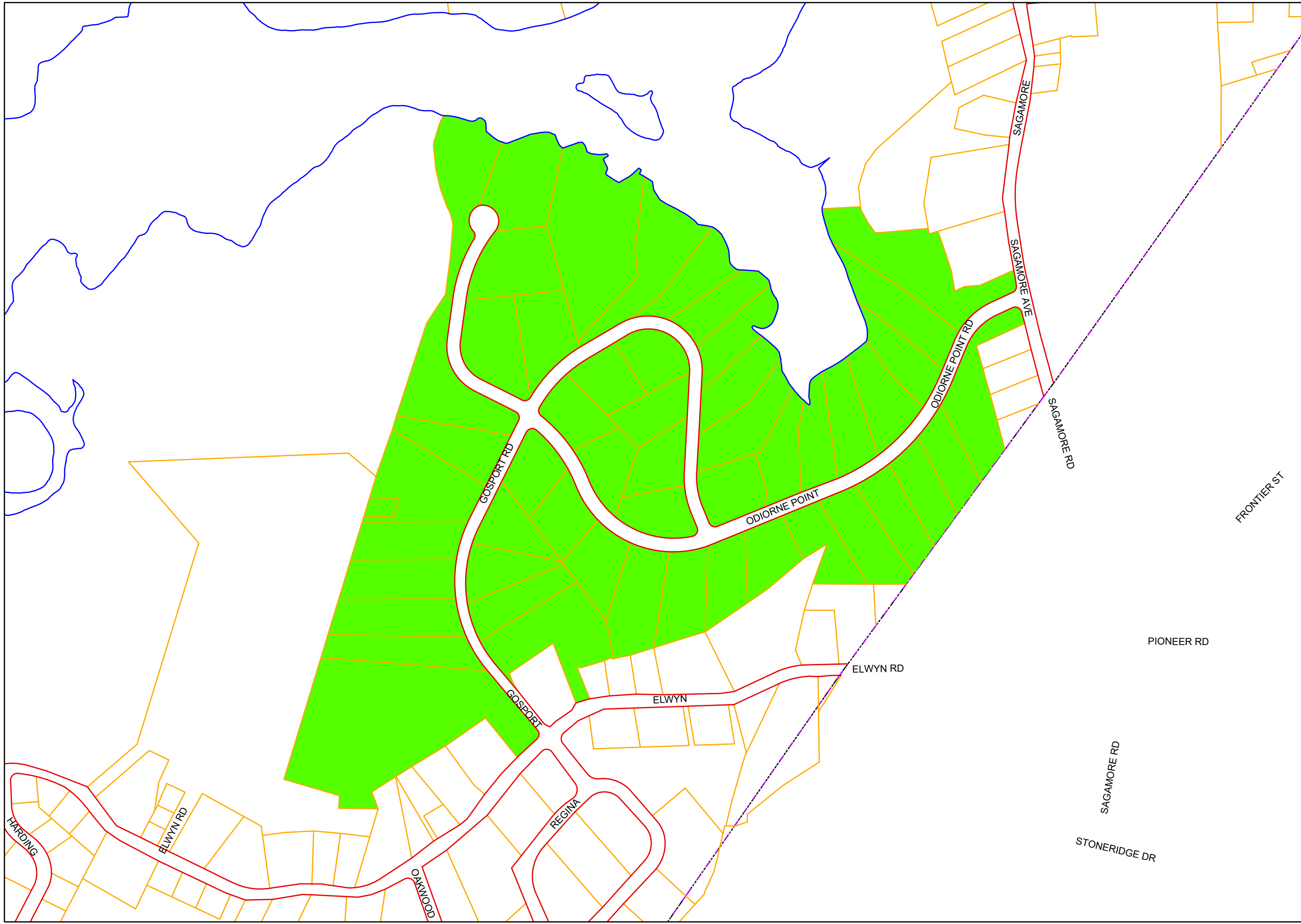
City of Portsmouth



Tax Assessor's Market Delineation

113

GOSPORT RD
ODIORNE POINT RD



Date: 9/5/2024

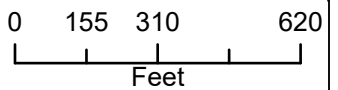
City of Portsmouth



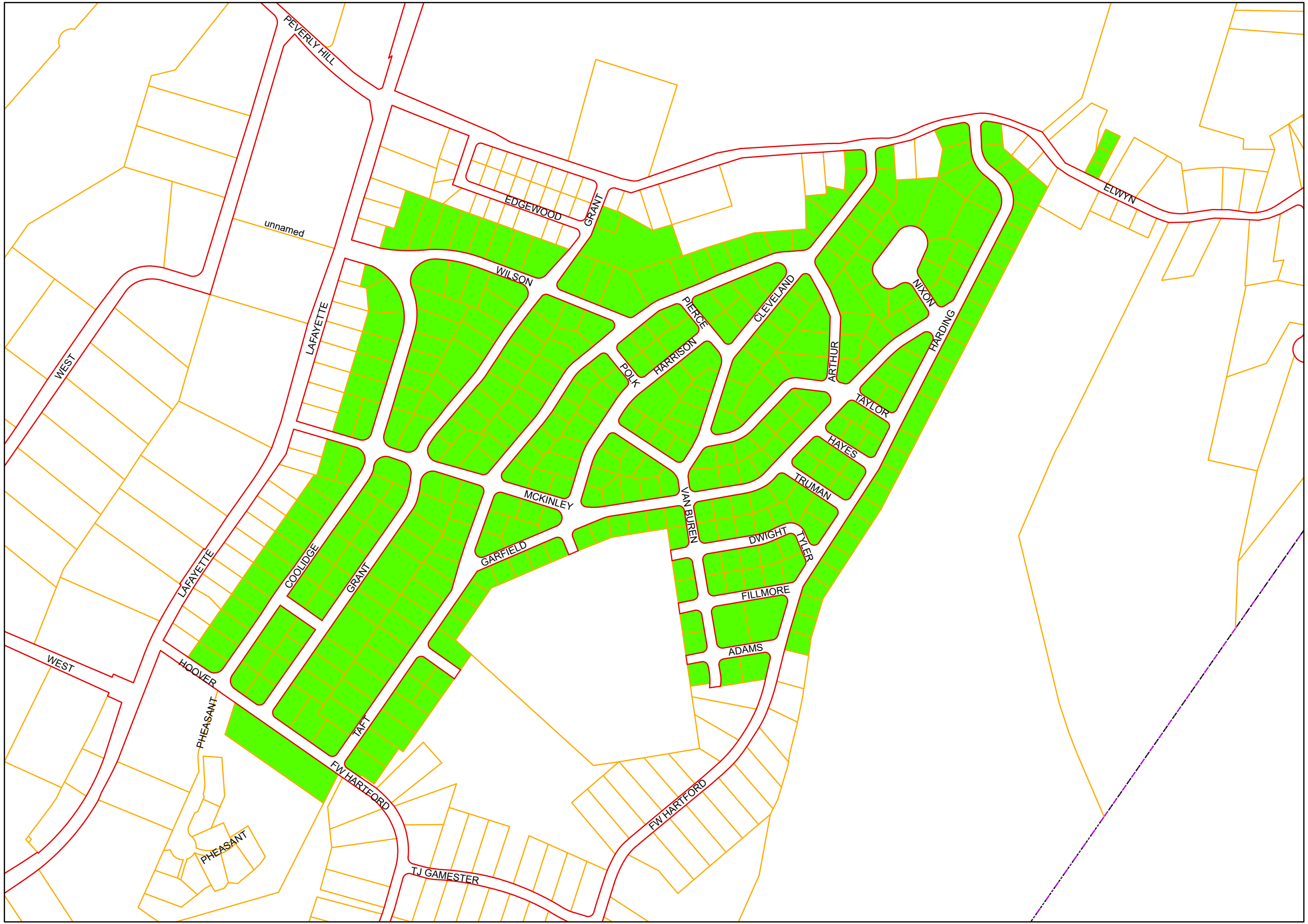
Tax Assessor's Market Delineation

114

ADAMS AVE
ARTHUR RD
CLEVELAND DR
COOLIDGE DR
DWIGHT AVE
ELWYN RD EXT
FILLMORE RD
GARFIELD RD
GRANT AVE
HARDING RD
HARRISON AVE
HAYES PL
HOOVER DR
MCKINLEY RD
NIXON PARK
POLK AVE
TAFT RD
TAYLOR LN
TRUMAN PL
TYLER PL
VAN BUREN AVE
WILSON RD



Date: 9/5/2024



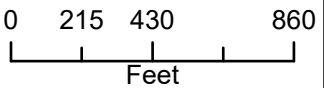
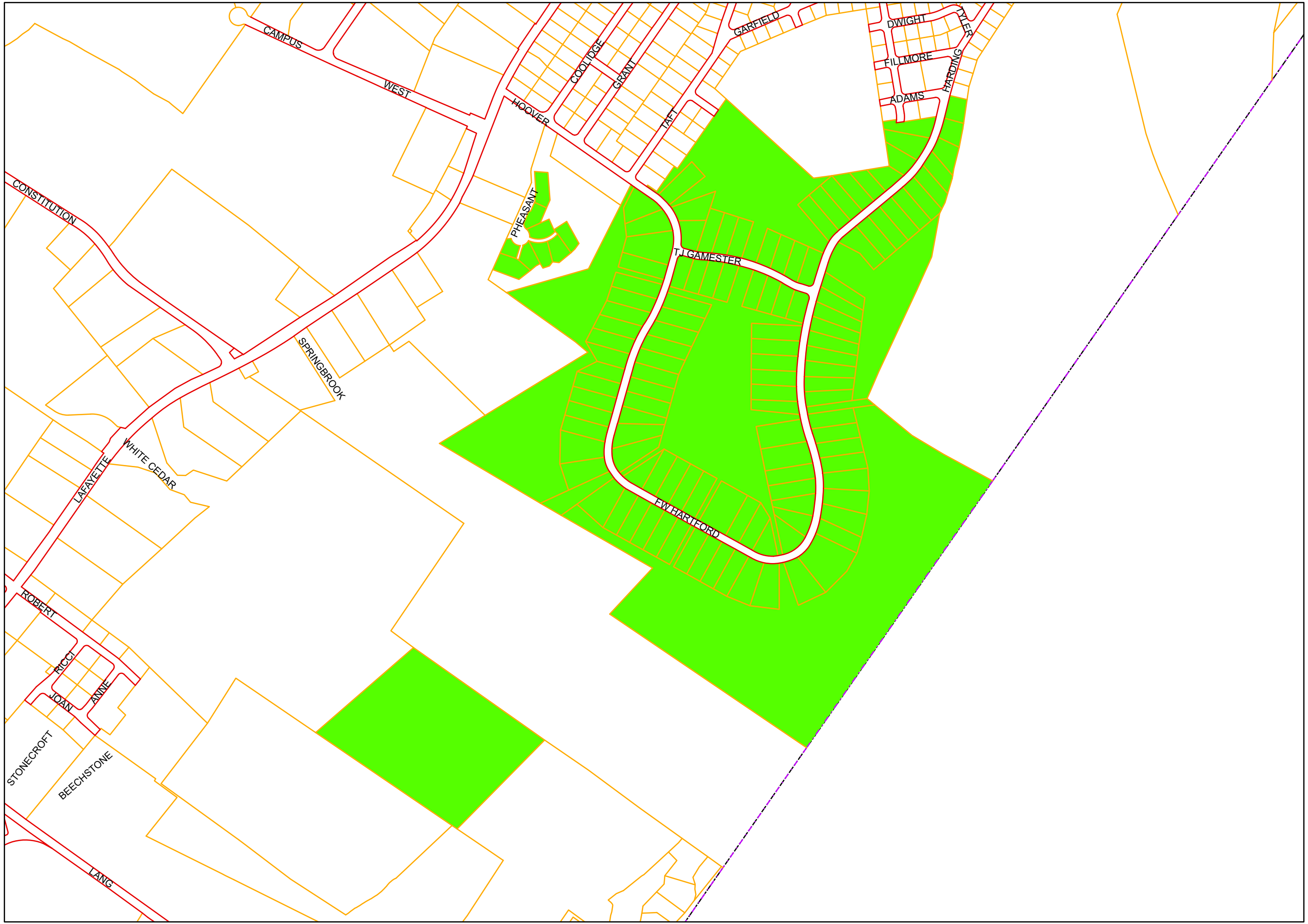
City of Portsmouth



Tax Assessor's Market Delineation

115

FW HARTFORD DR
LAFAYETTE RD
PHEASANT LN
TJ GAMESTER AVE



Date: 9/5/2024

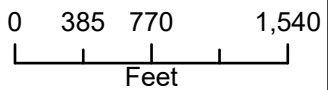
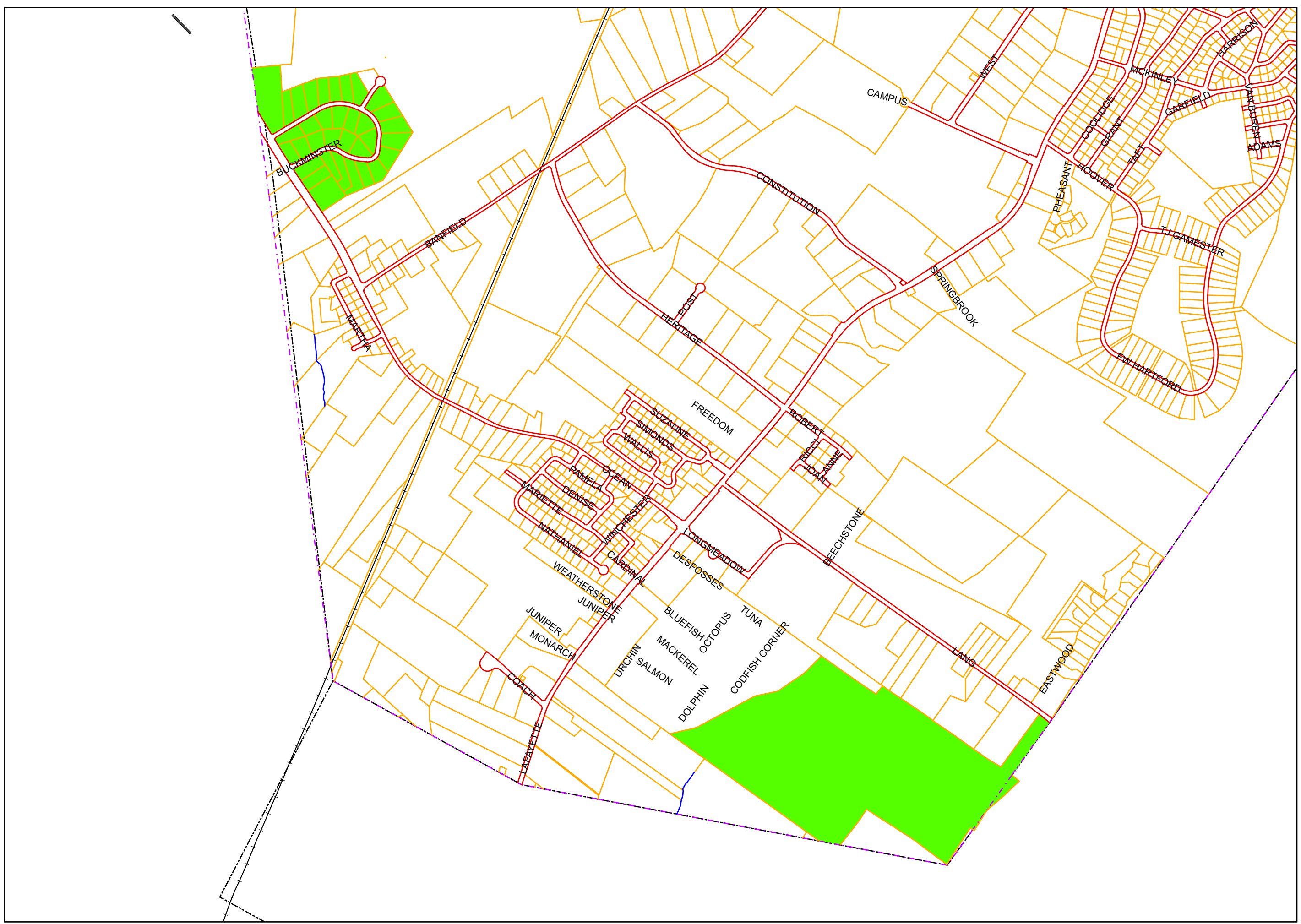
City of Portsmouth



Tax Assessor's Market Delineation

117

BUCKMINSTER WAY
LANG RD
OCEAN RD



Date: 9/5/2024

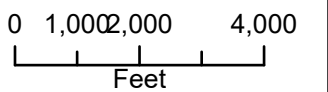
City of Portsmouth



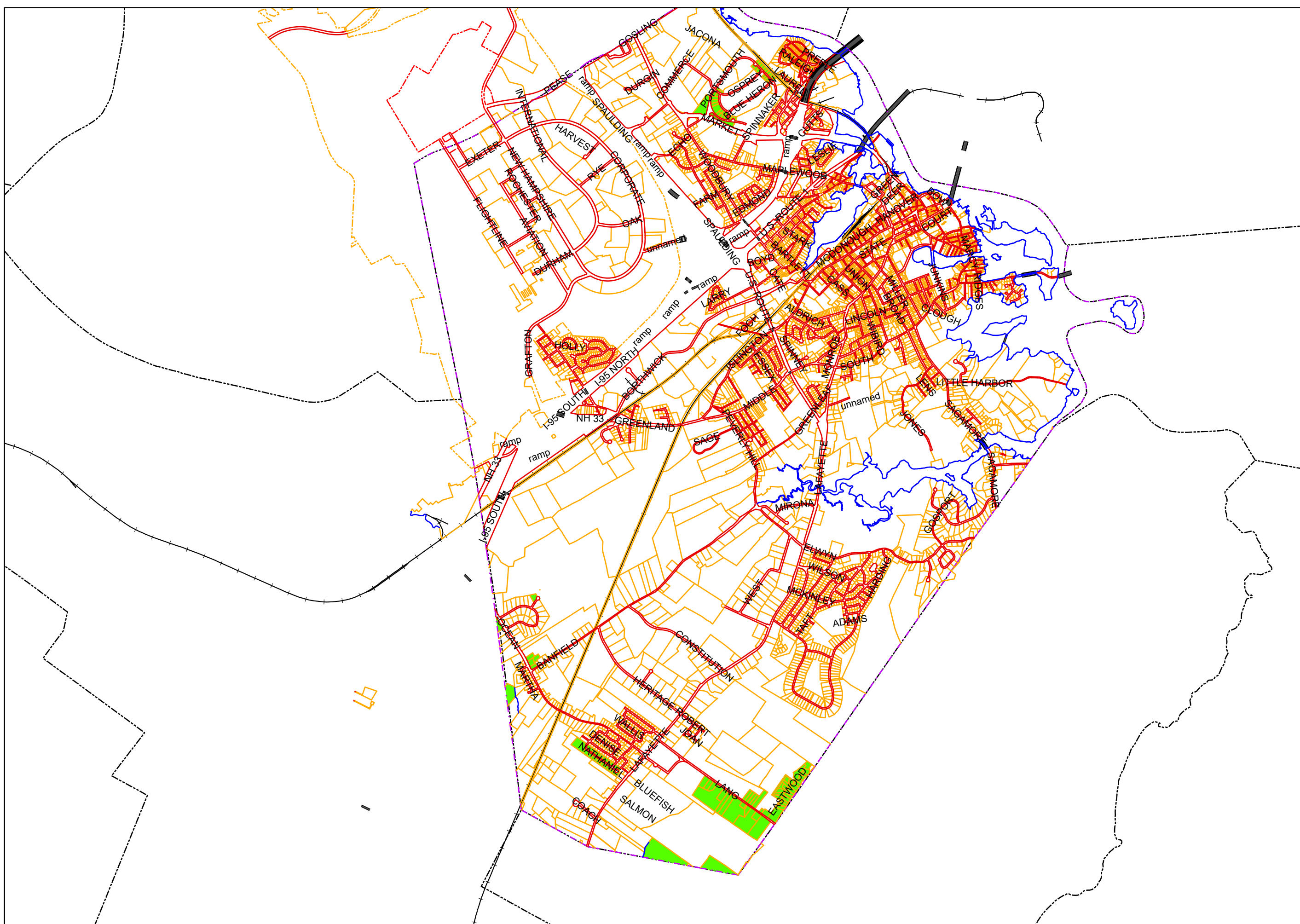
Tax Assessor's Market Delineation

119

- BLUE HERON DR
- DUNLIN WAY
- EASTWOOD DR
- HEATHER LN
- LAFAYETTE RD
- LANG RD
- NATHANIEL DR
- OCEAN RD
- OSPREY DR
- SANDERLING WAY
- SHEARWATER DR



Date: 9/5/2024



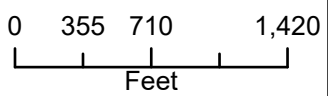
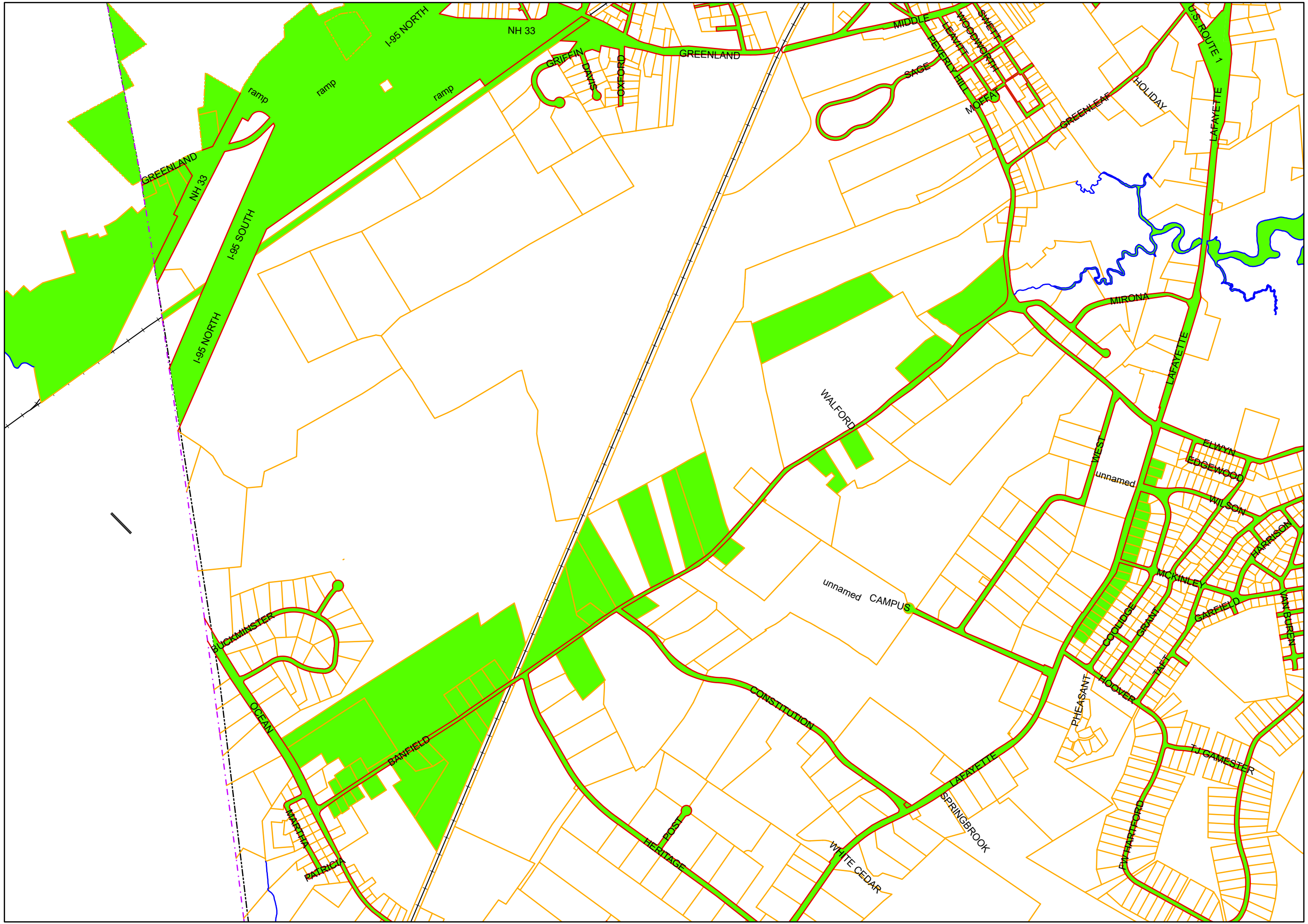
City of Portsmouth



Tax Assessor's Market Delineation

120

BANFIELD RD
GREENLAND RD
LAFAYETTE RD
MULTI TOWN
OCEAN RD
PEVERLY HILL RD



Date: 9/5/2024

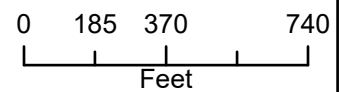
City of Portsmouth



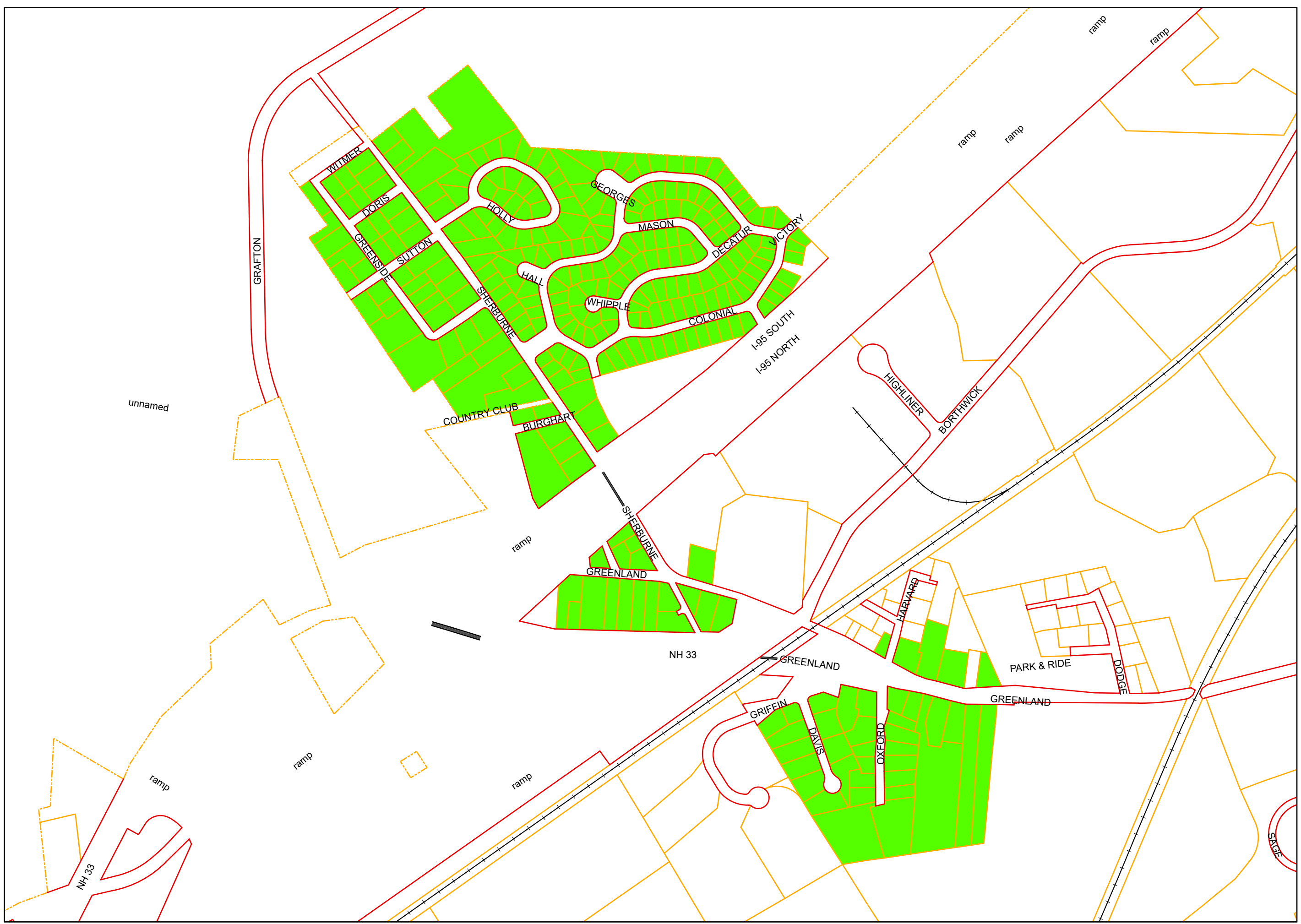
Tax Assessor's Market Delineation

121

BISHOP ST
COLONIAL DR
DAVIS RD
DECATUR RD
DORIS AVE
GEORGES TER
GREENLAND RD
GREENSIDE AVE
GRIFFIN RD
HALL CT
HOLLY LN
MASON AVE
OXFORD AVE
SCHURMAN AVE
SHERBURNE RD
SUTTON AVE
VICTORY RD
WHIPPLE CT
WITMER AVE
WORTHEN RD



Date: 9/5/2024



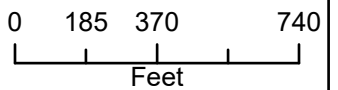
City of Portsmouth



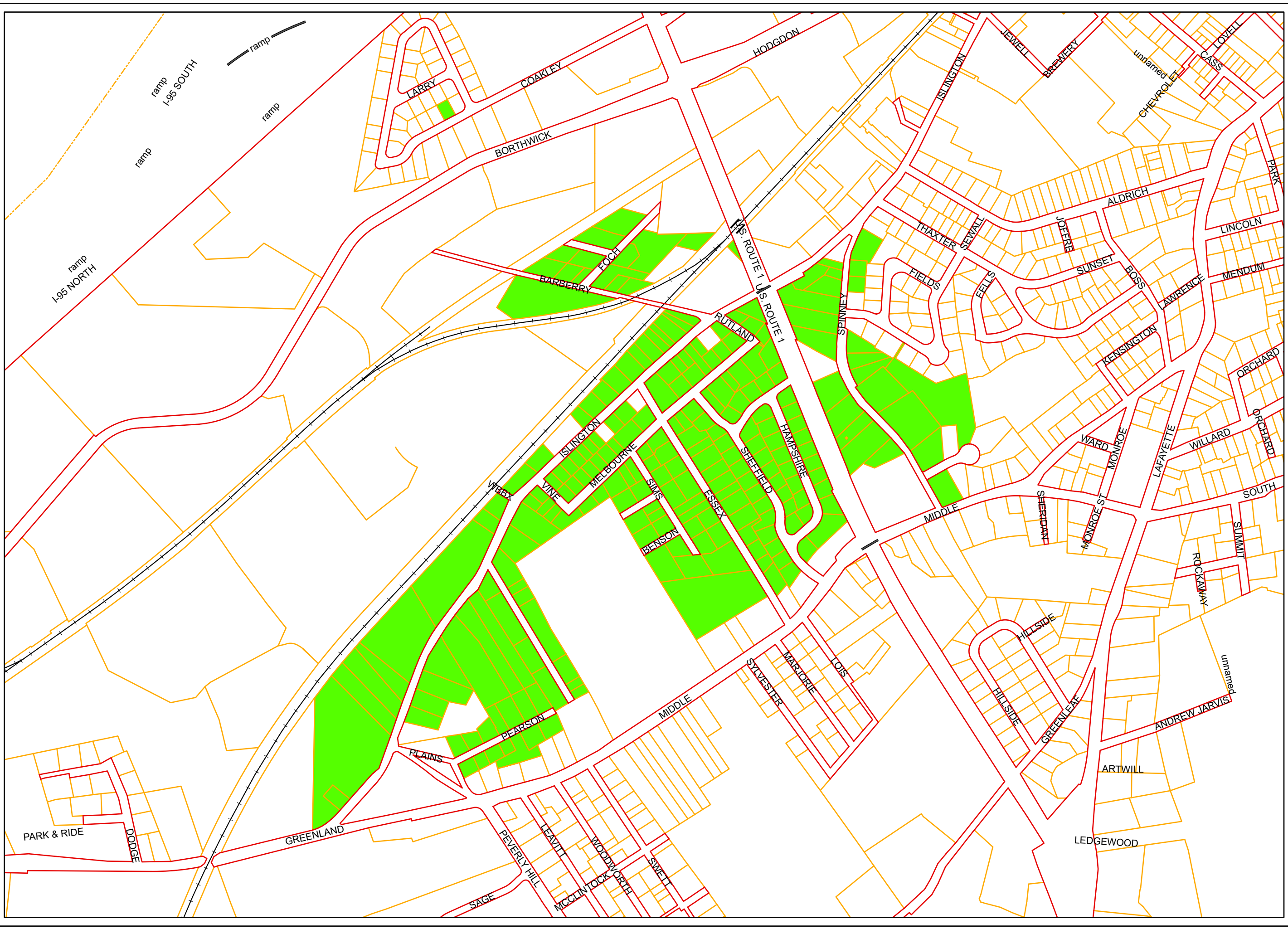
Tax Assessor's Market Delineation

123

BARBERRY LN
BENSON ST
COAKLEY RD
ESSEX AVE
FLETCHER ST
FOCH AVE
HAIG AVE
HAMPSHIRE RD
ISLINGTON ST
JOFFRE AVE
MELBOURNE ST
PEARSON ST
PLAINS AVE
RUTLAND ST
SANDERSON DR
SHEFFIELD RD
SHERBURNE ST
SIMS AVE
SPINNEY RD
US ROUTE 1 BYP
VINE ST



Date: 9/5/2024



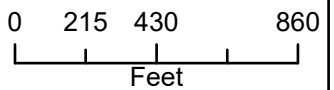
City of Portsmouth



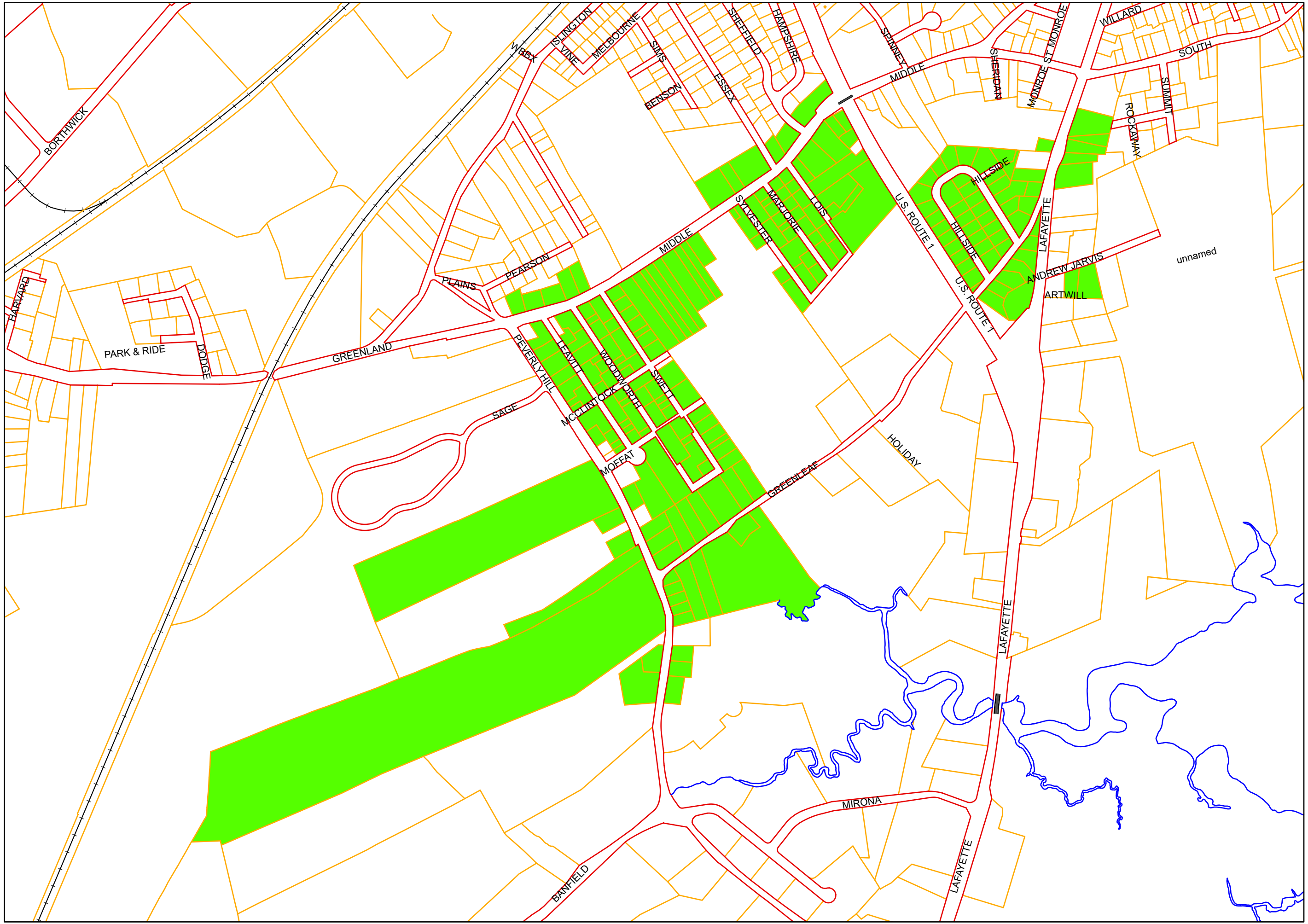
Tax Assessor's Market Delineation

125

ARTWILL AVE
BANFIELD RD
GREENLEAF AVE
HILLSIDE DR
LAFAYETTE RD
LEAVITT AVE
LOIS ST
MARJORIE ST
MCCLINTOCK AVE
MIDDLE RD
MOFFAT ST
PEVERLY HILL RD
SWETT AVE
SYLVESTER ST
US ROUTE 1 BYP
WOODWORTH AVE



Date: 9/5/2024



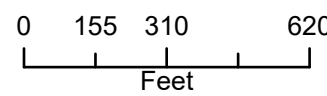
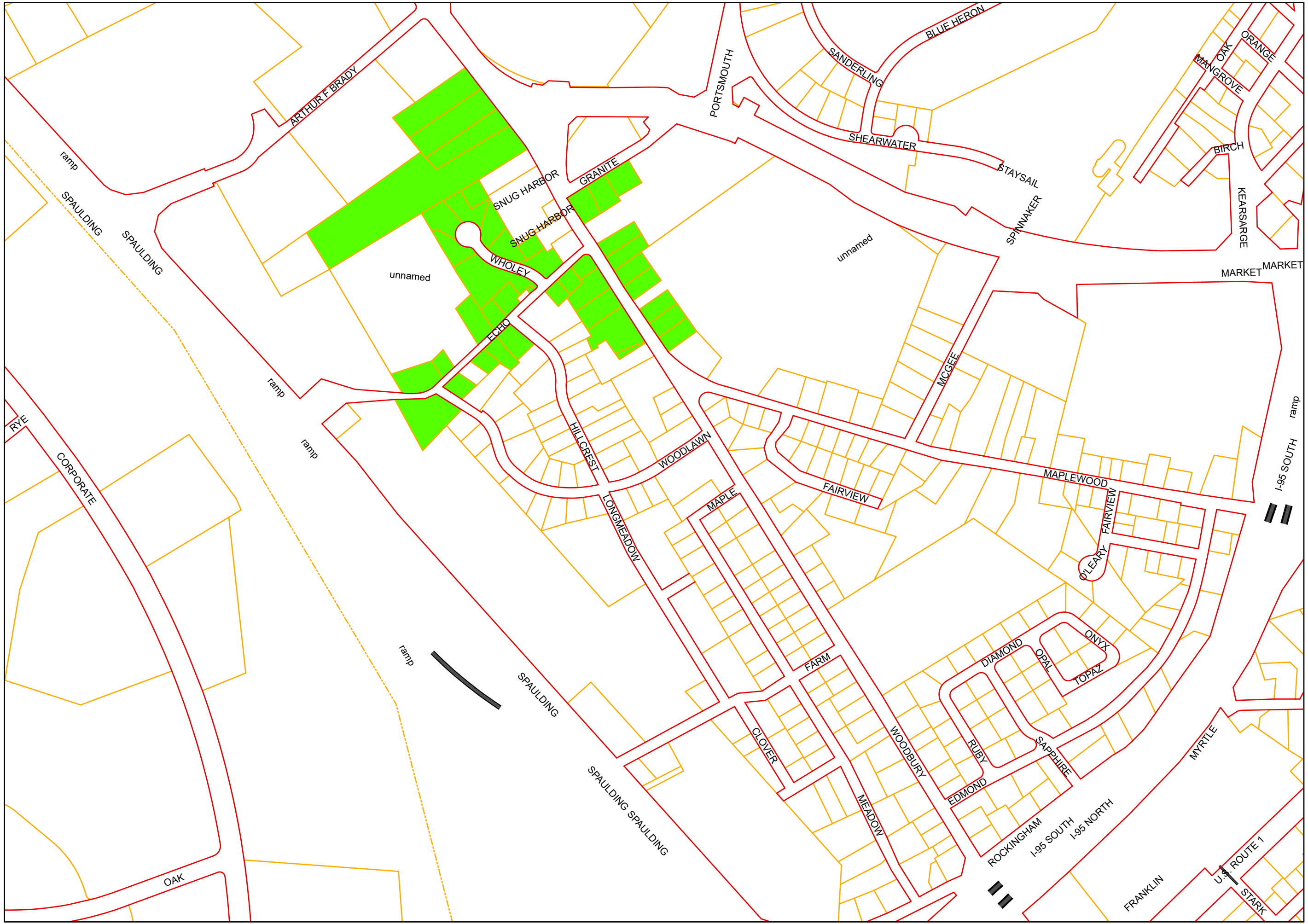
City of Portsmouth



Tax Assessor's Market Delineation

127

ECHO AVE
GRANITE ST
HODGDON LN
SNUG HARBOR AVE
WHOLEY WAY
WOODBURY AVE



Date: 9/5/2024

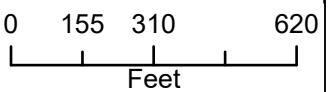
City of Portsmouth



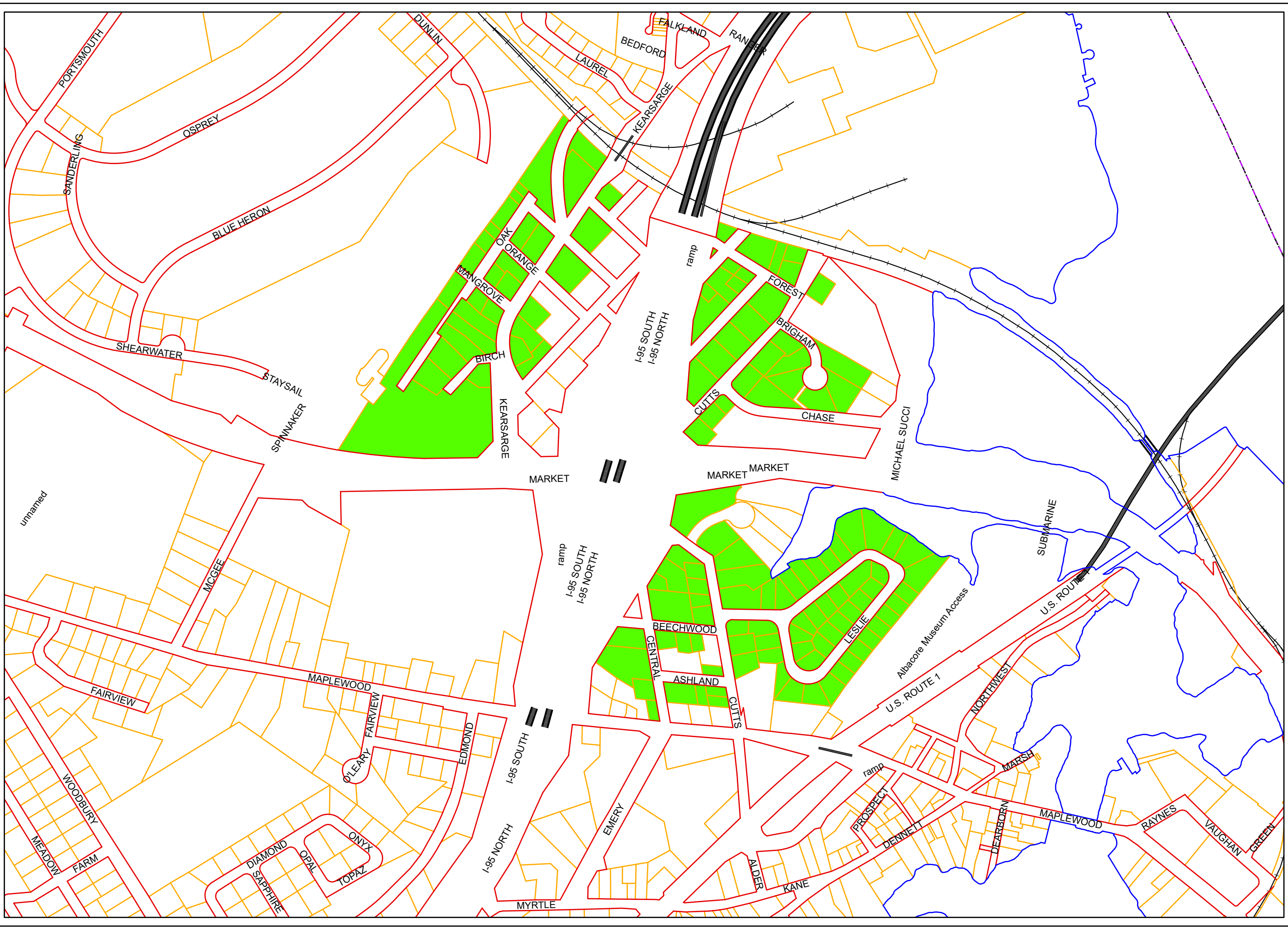
Tax Assessor's Market Delineation

128

- ASHLAND ST
- BEECHWOOD ST
- BIRCH ST
- BRIGHAM LN
- CENTRAL AVE
- CENTRAL ST
- CHASE DR
- CUTTS AVE
- CUTTS ST
- ELM ST
- FOREST ST
- KEARSARGE WAY
- LESLIE DR
- MANGROVE ST
- MARKET ST
- OAK ST



Date: 9/5/2024



City of Portsmouth

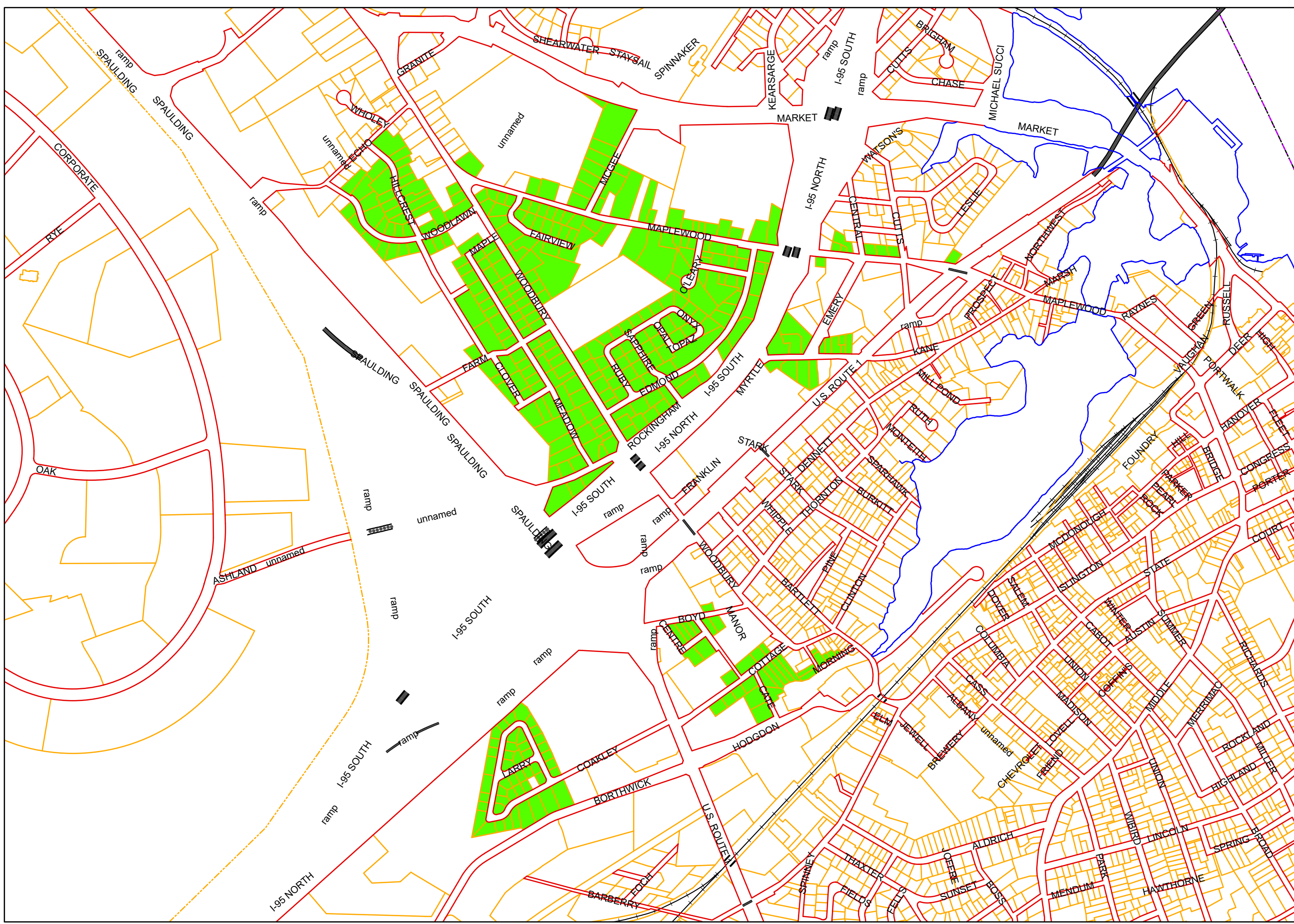


Tax Assessor's Market Delineation 129

BOYD RD
CATE ST
CLOVER LN
COAKLEY RD
COTTAGE ST
DIAMOND DR
EDMOND AVE
EMERY ST
FAIRVIEW AVE
FAIRVIEW DR
FARM LN
GARDEN ST
HILLCREST DR
LARRY LN
LONGMEADOW LN
MAPLE ST
MAPLEWOOD AVE
MARKET ST
MCGEE DR
MEADOW RD
MORNING ST
MYRTLE AVE
OLEARY PL
ONYX LN
OPAL AVE
ROCKINGHAM AVE
RUBY RD
SAPPHIRE ST
TOPAZ PL
WOODBURY AVE
WOODLAWN CIR

0 265 530 1,060
Feet

Date: 9/5/2024



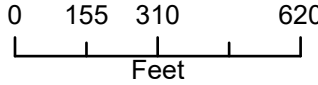
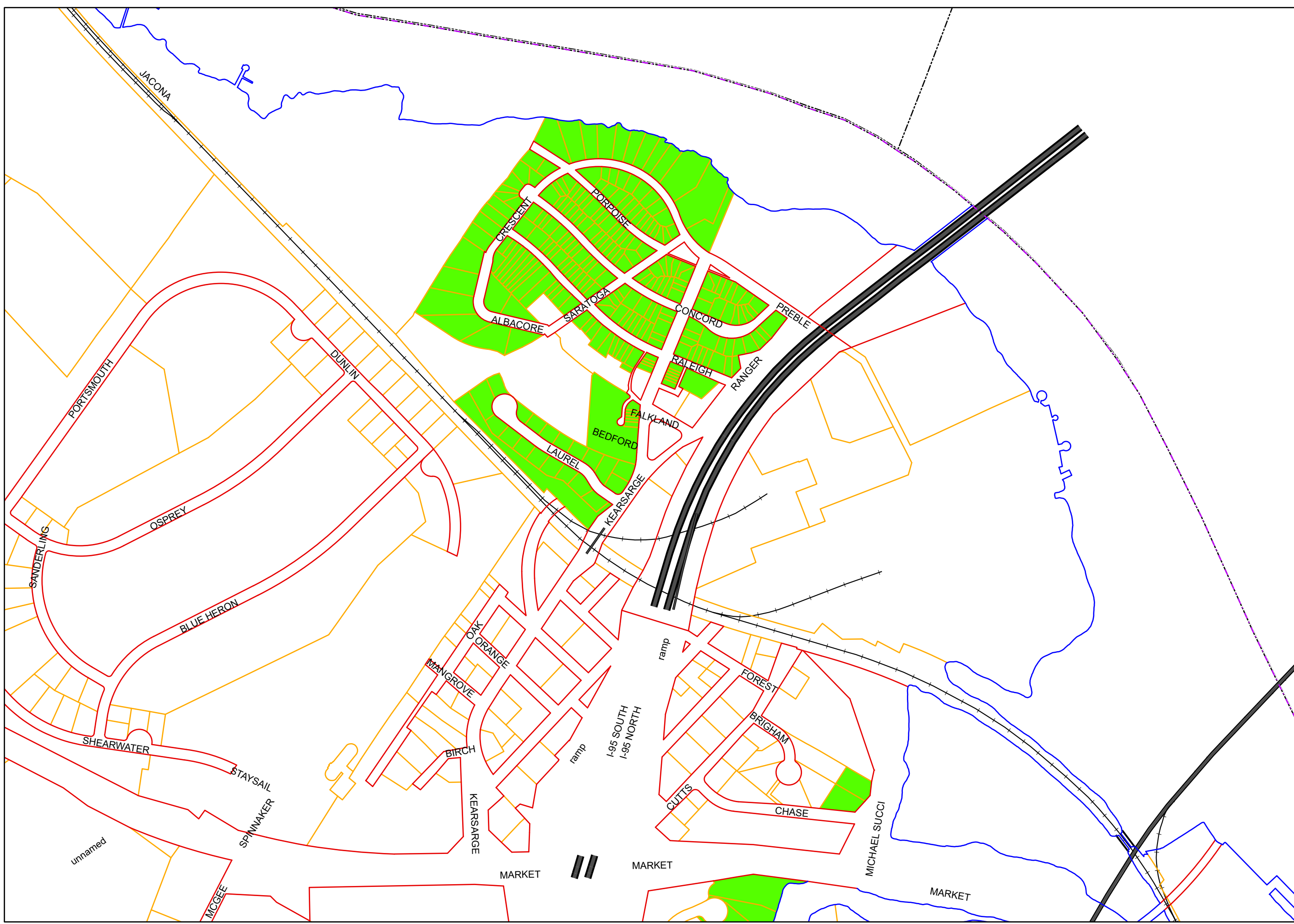
City of Portsmouth



Tax Assessor's Market Delineation

130

- ALBACORE WAY
- CHASE DR
- CONCORD WAY
- CRESCENT WAY
- FALKLAND WAY
- KEARSARGE WAY
- LAUREL COURT
- MICHAEL SUCCI DR
- PORPOISE WAY
- PREBLE WAY
- RALEIGH WAY
- SARATOGA WAY
- WATSONS LANDING



Date: 9/5/2024

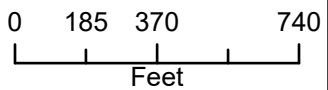
City of Portsmouth



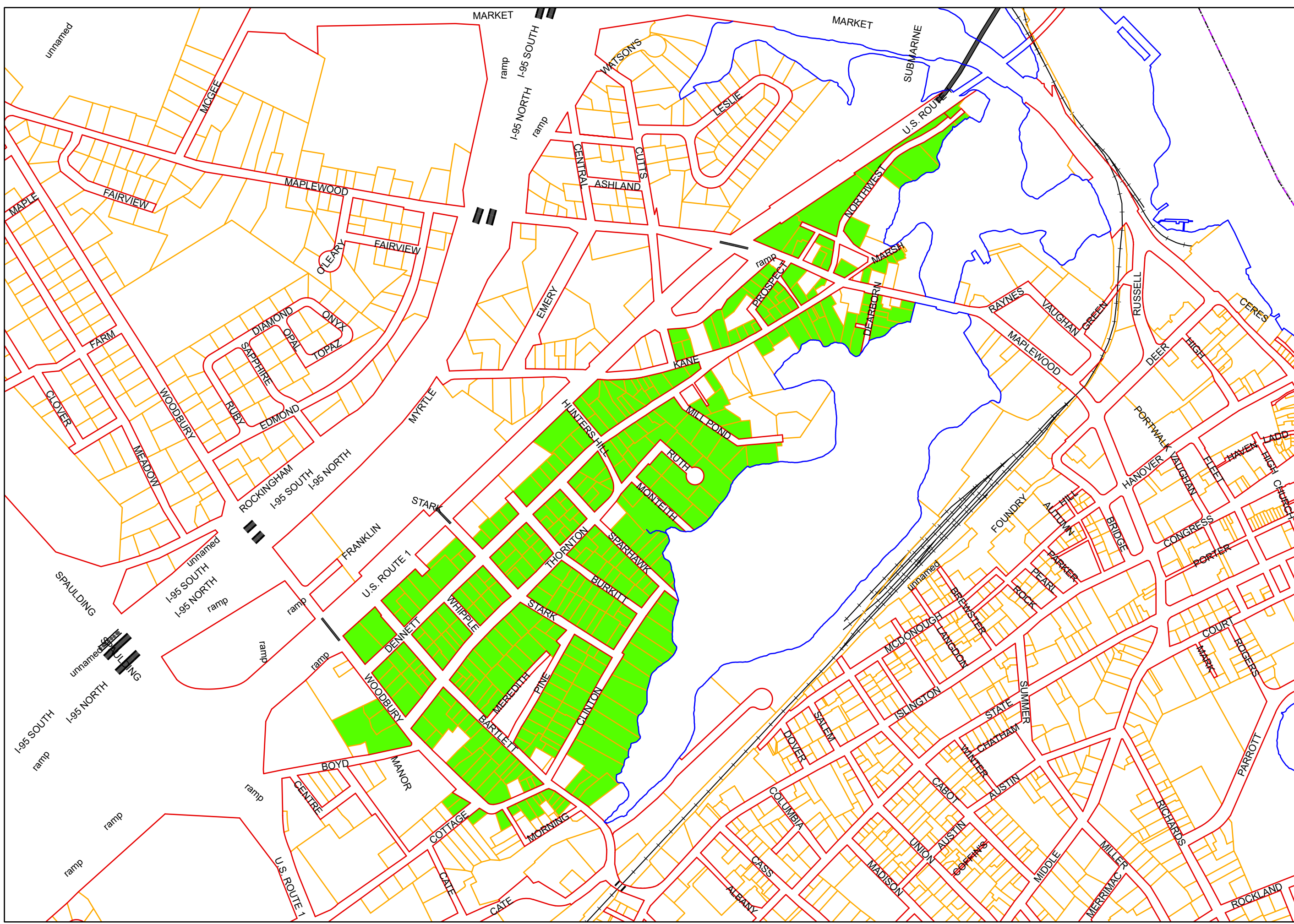
Tax Assessor's Market Delineation

131

- ALDER WAY
- BARTLETT ST
- BURKITT ST
- CLINTON ST
- DEARBORN ST
- DENNETT ST
- HUNTERS HILL AVE
- KANE ST
- MAPLEWOOD AVE
- MARSH LN
- MEREDITH WAY
- MILL POND WAY
- MONTEITH ST
- NORTH SCHOOL ST
- NORTHWEST ST
- PINE ST
- PROSPECT ST
- RUTH ST
- SPARHAWK ST
- STARK ST
- THORNTON ST
- WALKER ST
- WOODBURY AVE



Date: 9/5/2024



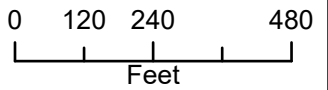
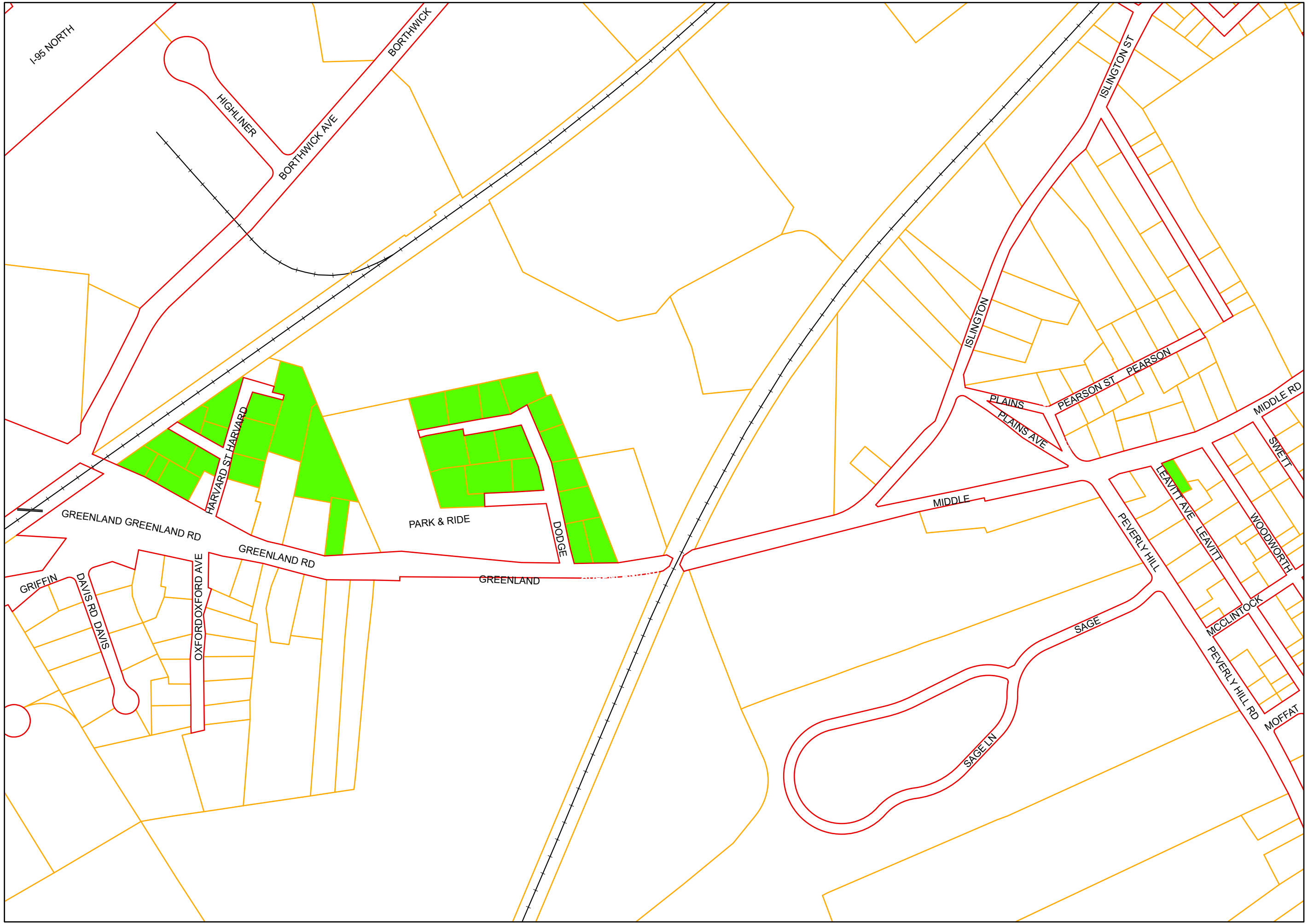
City of Portsmouth



Tax Assessor's Market Delineation

132

DARTMOUTH ST
DODGE AVE
GREENLAND RD
HARVARD ST
LEAVITT AVE
PRINCETON ST



Date: 9/5/2024

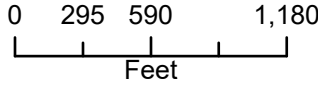
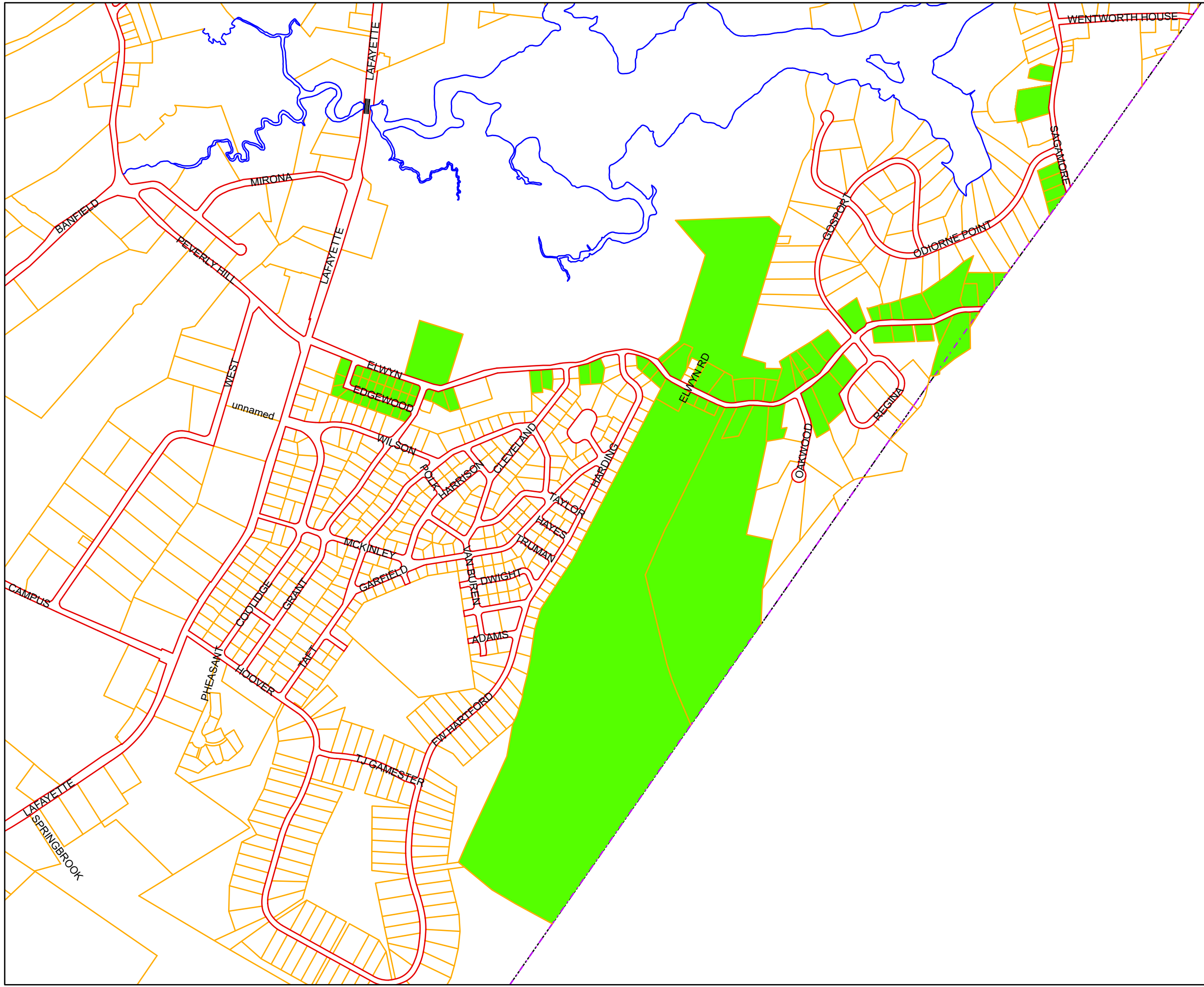
City of Portsmouth



Tax Assessor's Market Delineation

133

EDGEWOOD RD
ELWYN RD
SAGAMORE AVE



Date: 9/5/2024

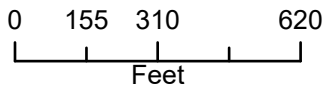
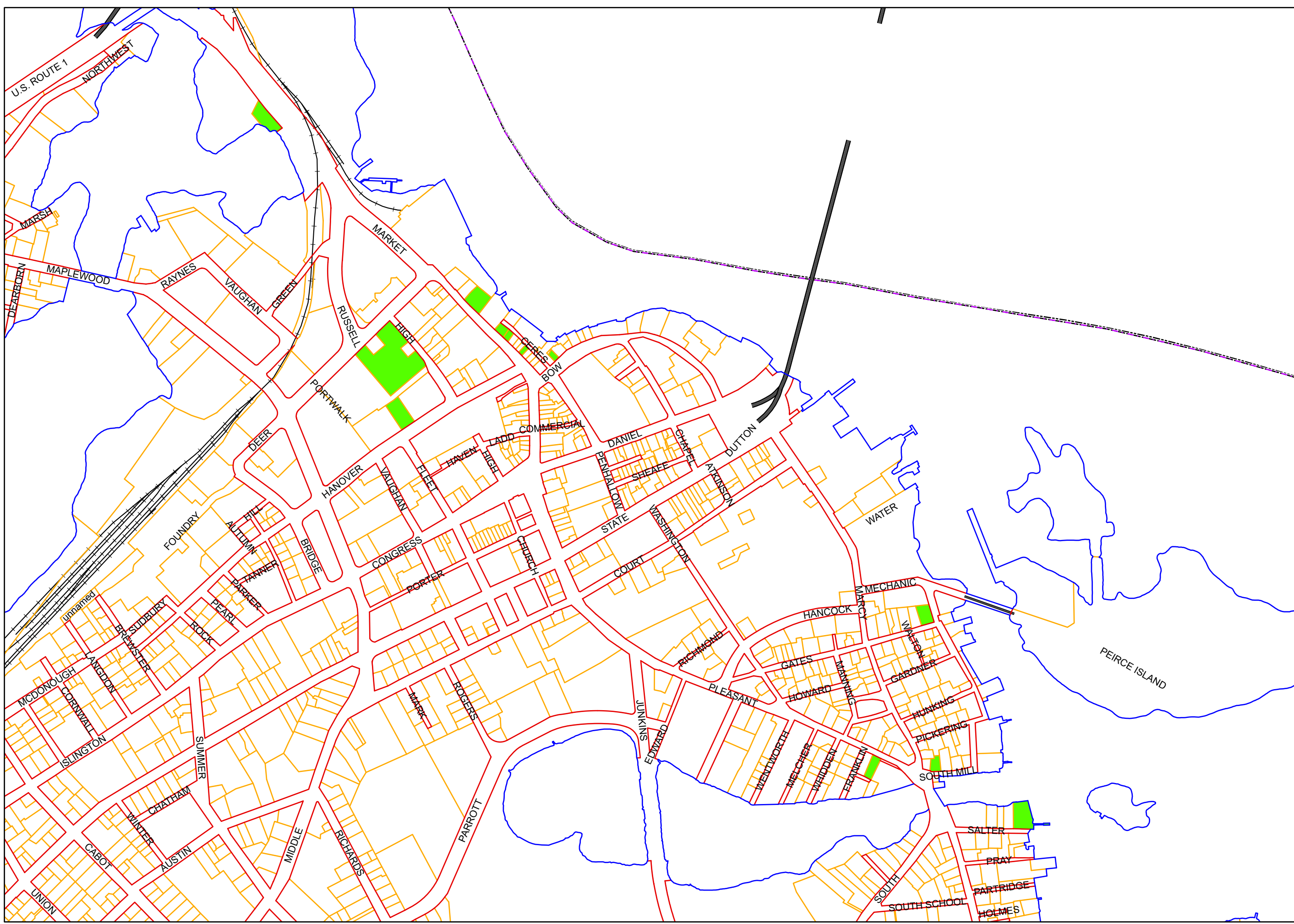
City of Portsmouth



Tax Assessor's Market Delineation

202

BOW ST
GATES ST
HANOVER ST
MARKET ST
PLEASANT ST
SALTER ST
SOUTH MILL ST
THE HILL

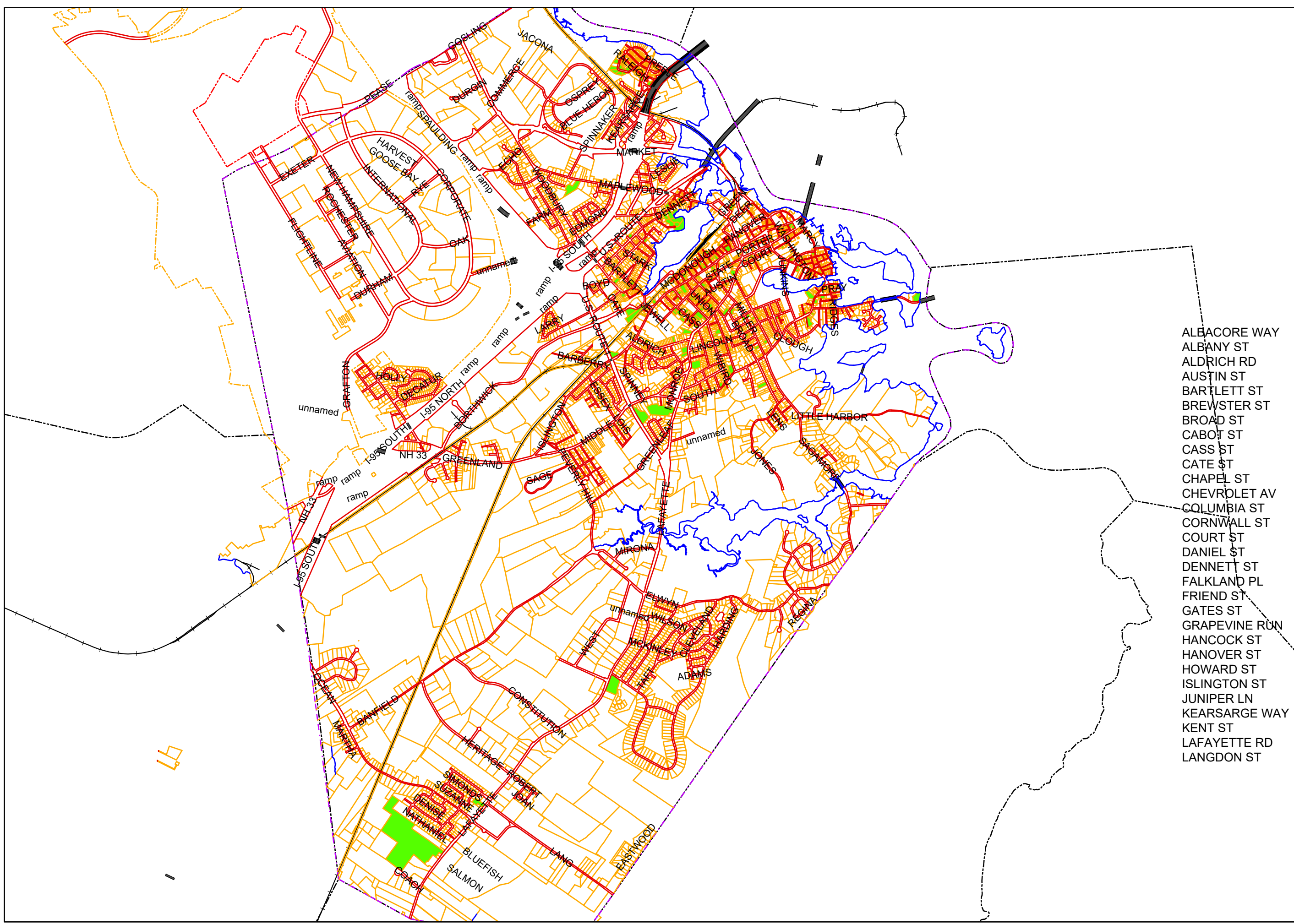


Date: 9/5/2024

City of Portsmouth

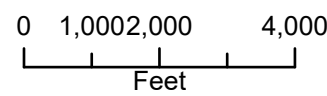


Tax Assessor's Market Delineation 204



ALBACORE WAY
ALBANY ST
ALDRICH RD
AUSTIN ST
BARTLETT ST
BREWSTER ST
BROAD ST
CABOT ST
CASS ST
CATE ST
CHAPEL ST
CHEVROLET AV
COLUMBIA ST
CORNWALL ST
COURT ST
DANIEL ST
DENNETT ST
FALKLAND PL
FRIEND ST
GATES ST
GRAPEVINE RUN
HANCOCK ST
HANOVER ST
HOWARD ST
ISLINGTON ST
JUNIPER LN
KEARSARGE WAY
KENT ST
LAFAYETTE RD
LANGDON ST

LINCOLN AVE
LIVERMORE ST
LOVELL ST
MADISON ST
MAPLEWOOD AVE
MARCY ST
MCDONOUGH ST
MERRIMAC ST
MIDDLE ST
MILL POND WAY
MILLER AVE
NEW CASTLE AVE
OLD PARISH WAY
ORCHARD ST
PEARL ST
PLEASANT ST
PROSPECT ST
RALEIGH WAY
RICHARDS AVE
ROCKLAND ST
SALEM ST
SARATOGA WAY
SOUTH SCHOOL ST
SOUTH ST
STATE ST
SUDBURY ST
SUMMER ST
THORNTON ST
UNION ST
US ROUTE 1 BYP
VAUGHAN ST
WIBIRD ST
WOODBURY AVE



Date: 9/5/2024

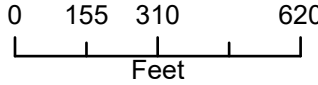
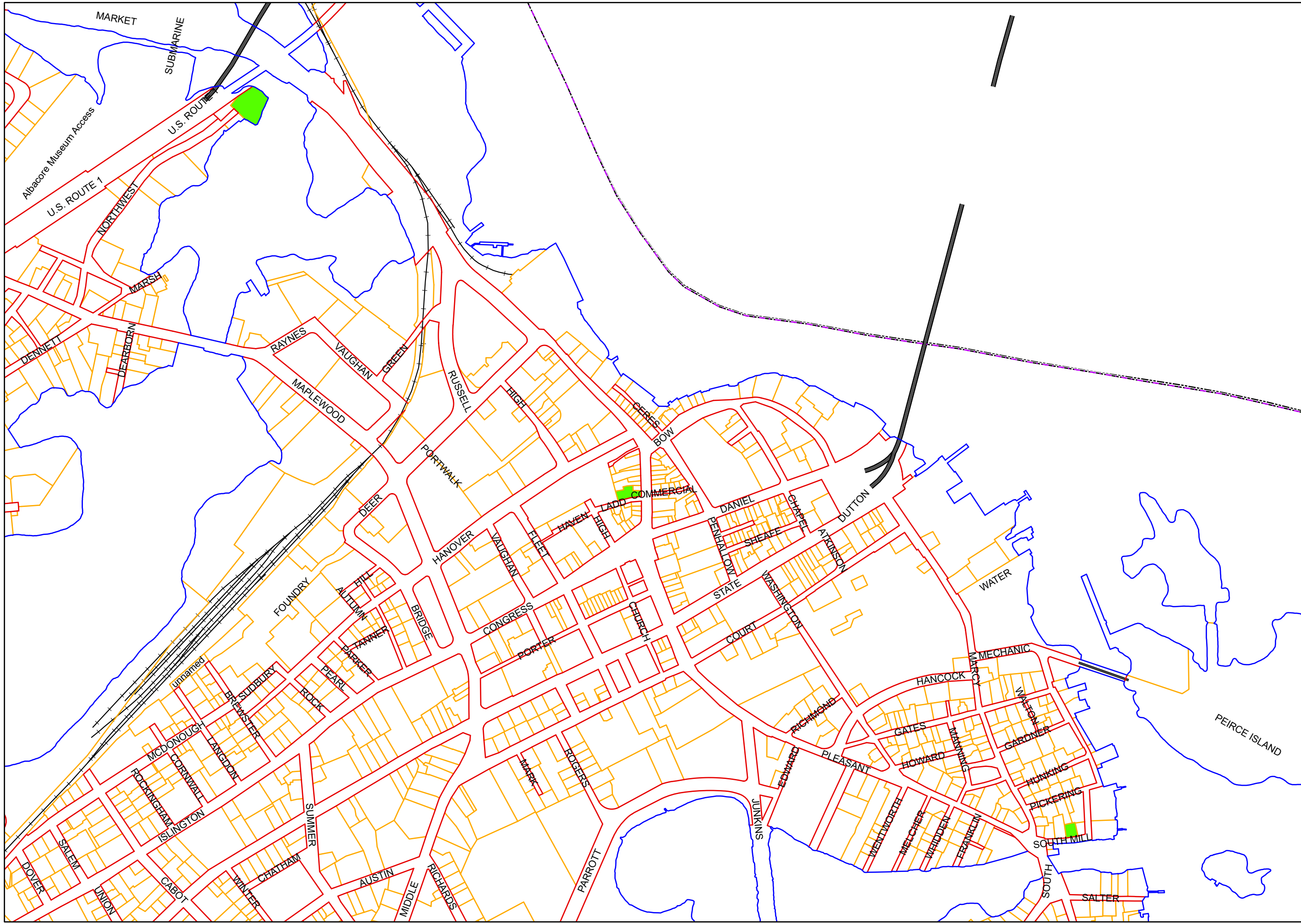
City of Portsmouth



Tax Assessor's Market Delineation

205

MARKET ST
NORTHWEST ST
SOUTH MILL ST



Date: 9/5/2024

City of Portsmouth



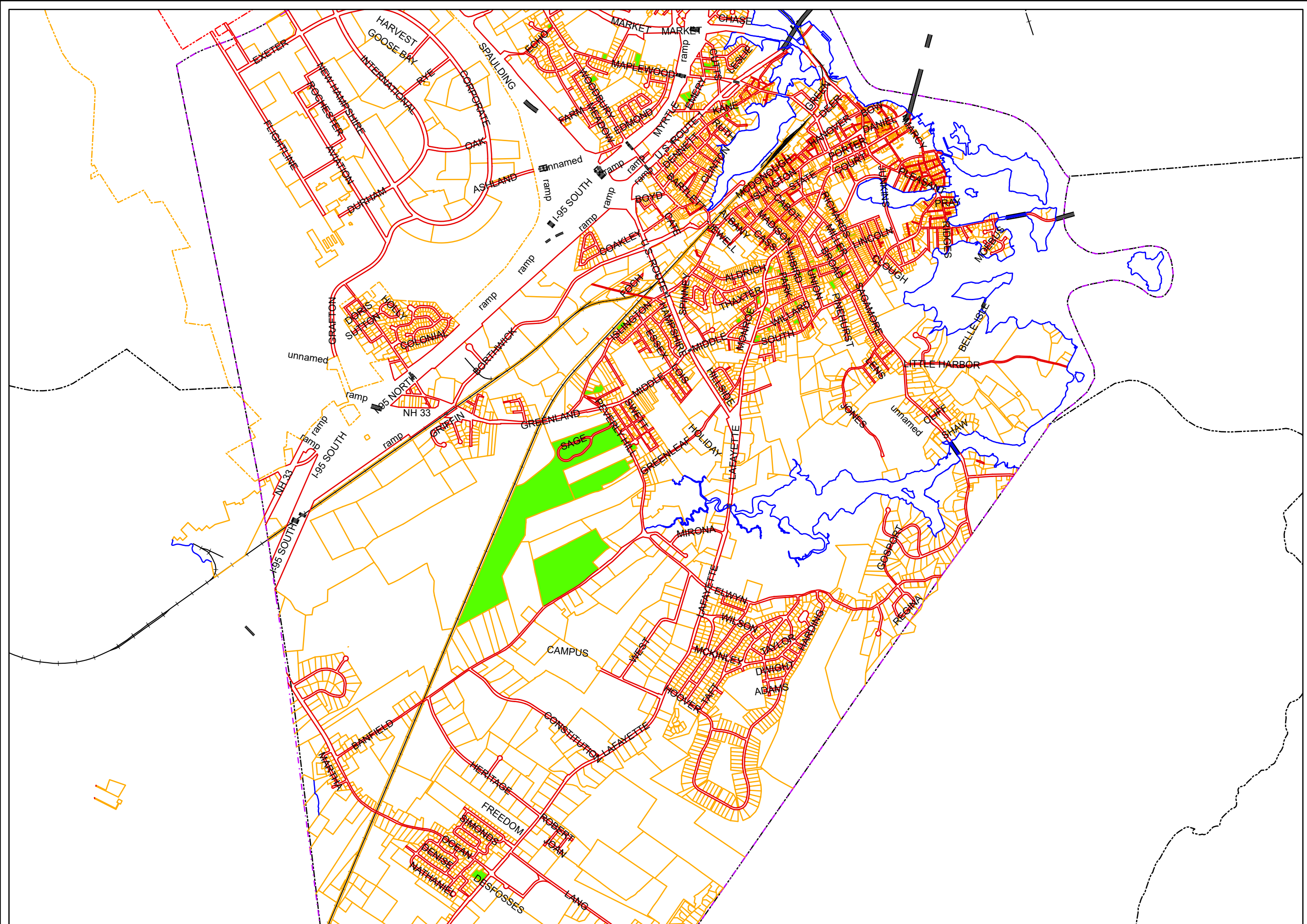
Tax Assessor's Market Delineation

206

- BROAD ST
- CABOT ST
- CENTRAL AVE
- COLUMBIA ST
- CUTTS ST
- DENNETT ST
- ECHO AVE
- EMERY ST
- ISLINGTON ST
- KANE ST
- LAFAYETTE RD
- LAWRENCE ST
- LINCOLN AVE
- MAPLEWOOD AVE
- MARSTON AVE
- MIDDLE RD
- MIDDLE ST
- MILLER AVE
- OCEAN RD
- ORCHARD ST
- PEVERLY HILL RD
- RICHARDS AVE
- SAGE LN
- UNION ST
- WALFORD LN
- WIBIRD ST
- WILLARD AVE
- WOODBURY AVE

0 500,000 2,000
Feet

Date: 9/5/2024



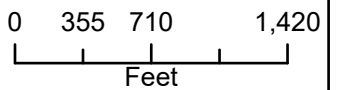
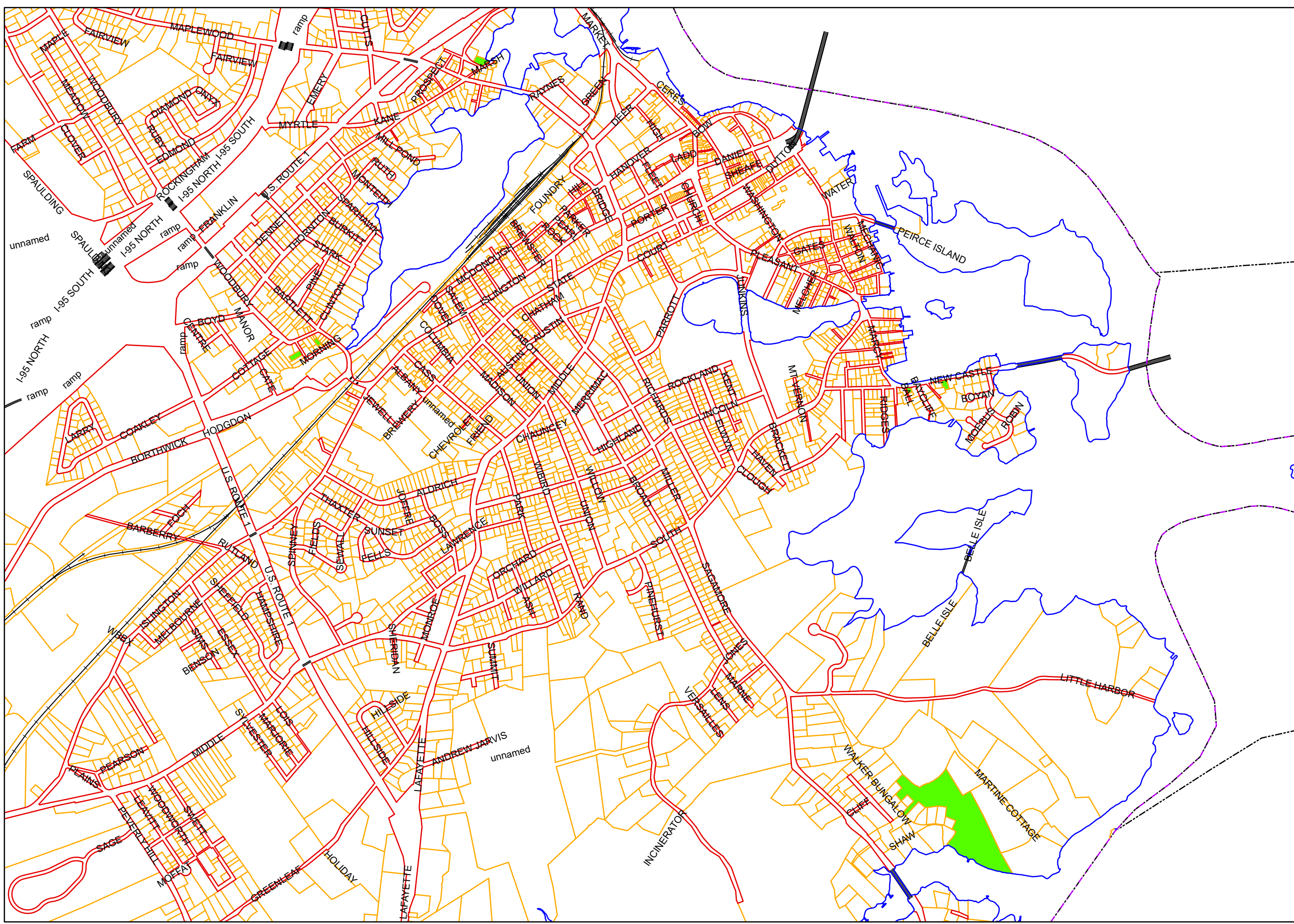
City of Portsmouth



Tax Assessor's Market Delineation

207

JACKSON HILL ST
MORNING ST
NEW CASTLE AVE
WALKER BUNGALOW RD



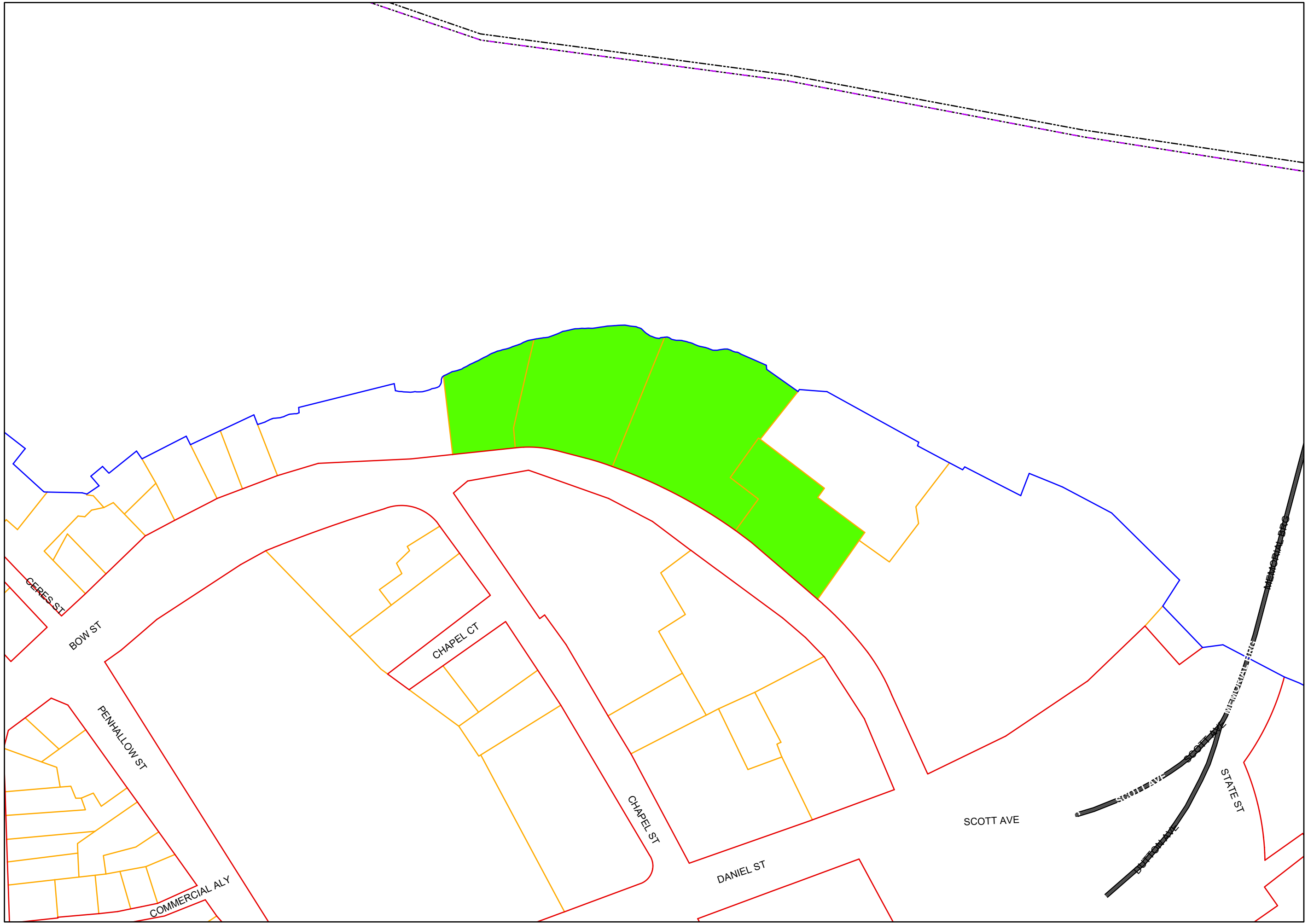
Date: 9/5/2024

City of Portsmouth

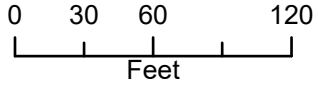


Tax Assessor's Market Delineation

208



BOW ST



Date: 9/5/2024

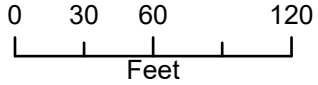
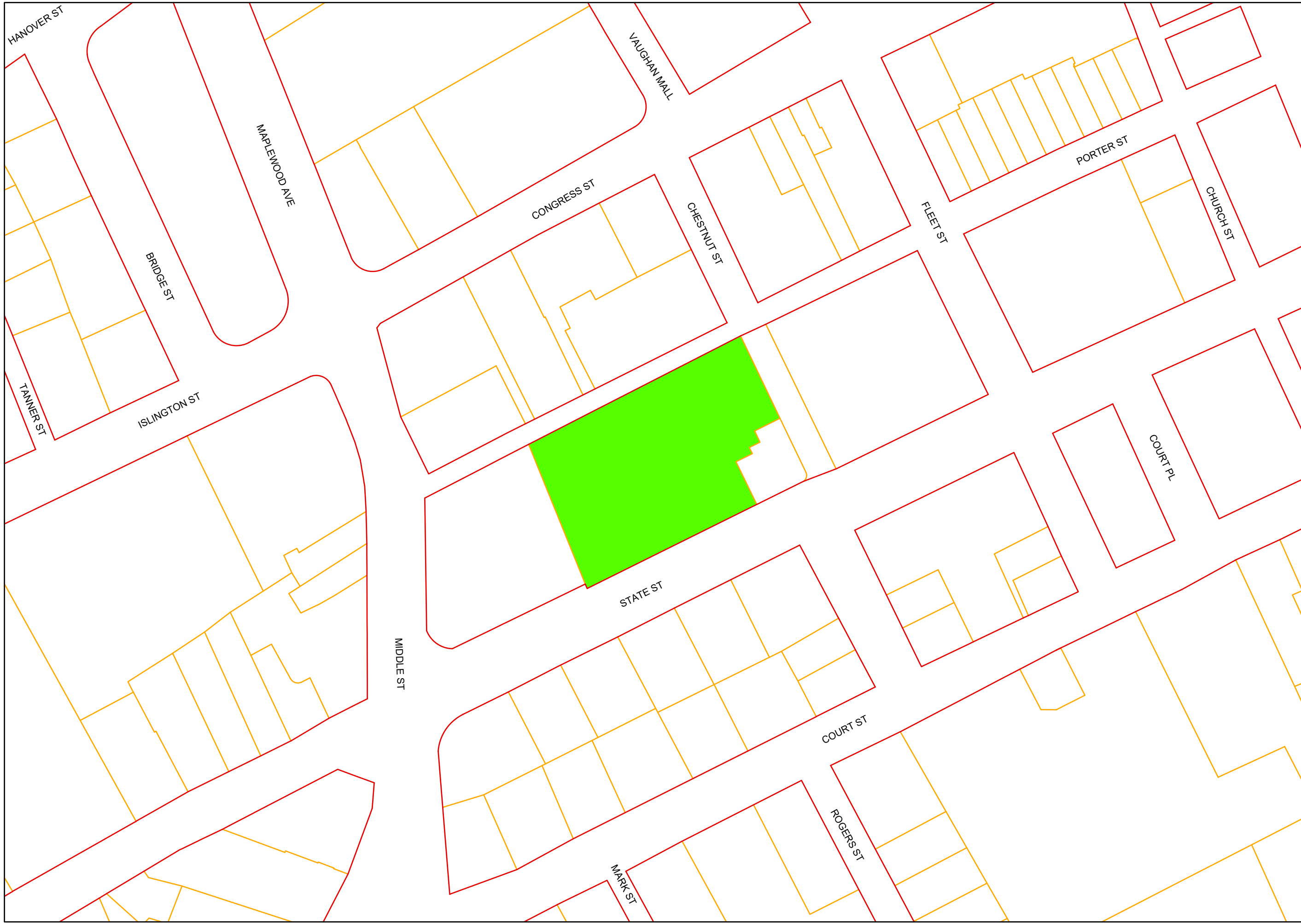
City of Portsmouth



Tax Assessor's Market Delineation

210

STATE ST



Date: 9/5/2024

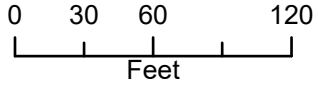
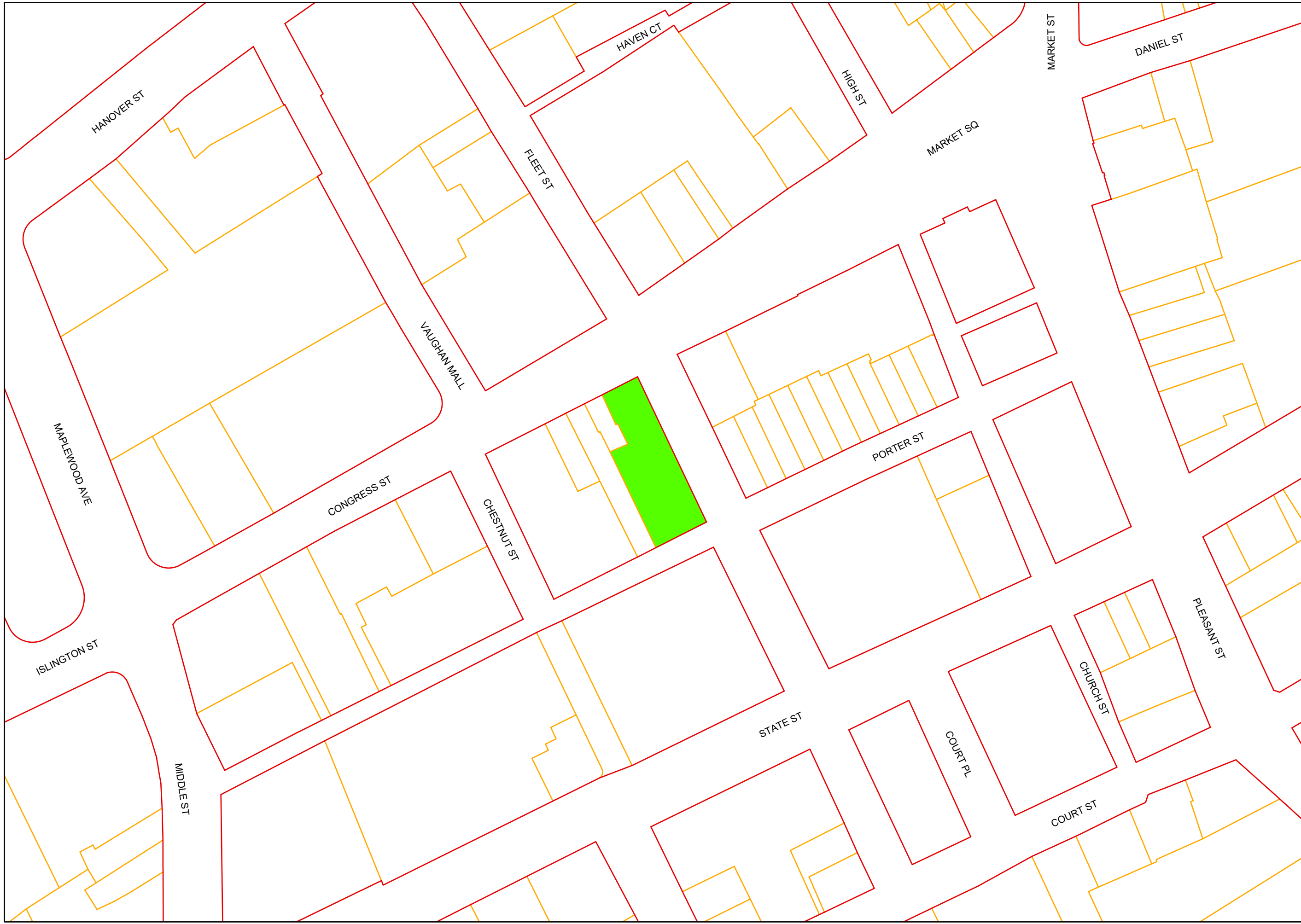
City of Portsmouth



Tax Assessor's Market Delineation

211

FLEET ST



Date: 9/5/2024

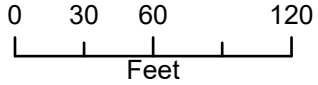
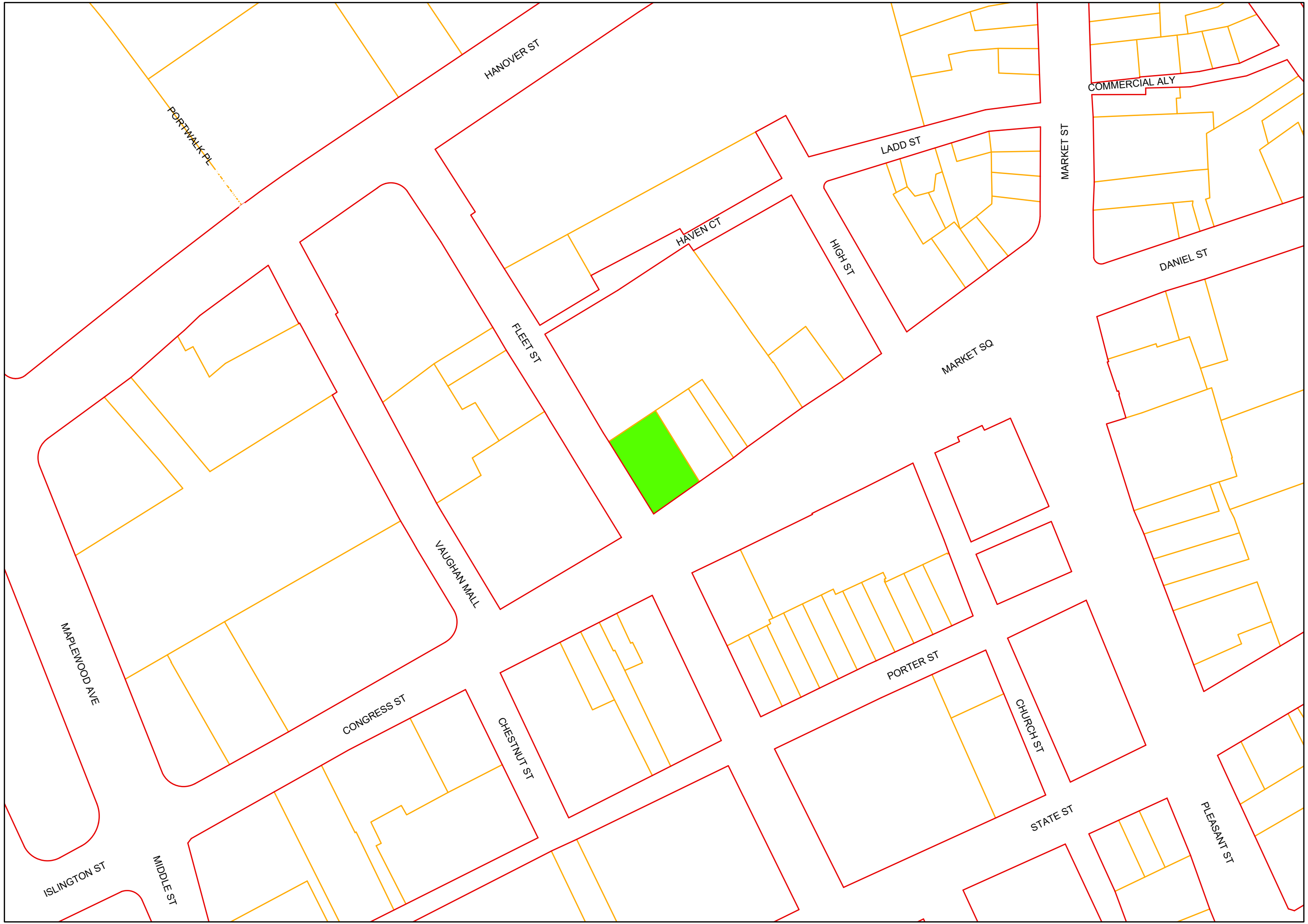
City of Portsmouth



Tax Assessor's Market Delineation

212

CONGRESS ST
ISLINGTON ST



Date: 9/5/2024

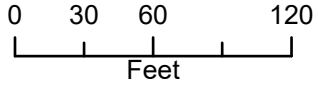
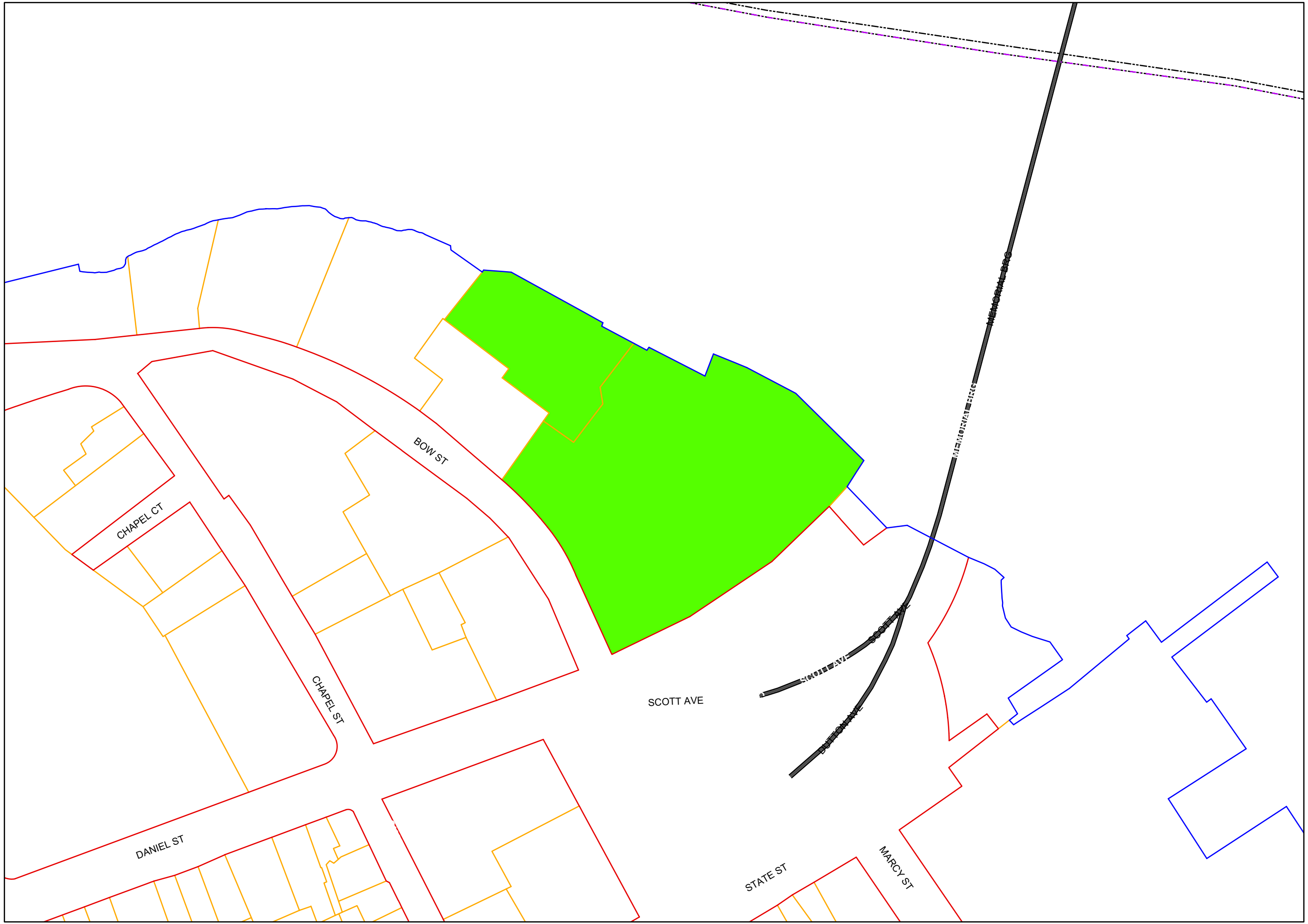
City of Portsmouth



Tax Assessor's Market Delineation

213

BOW ST
HARBOUR PL



Date: 9/5/2024

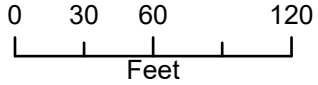
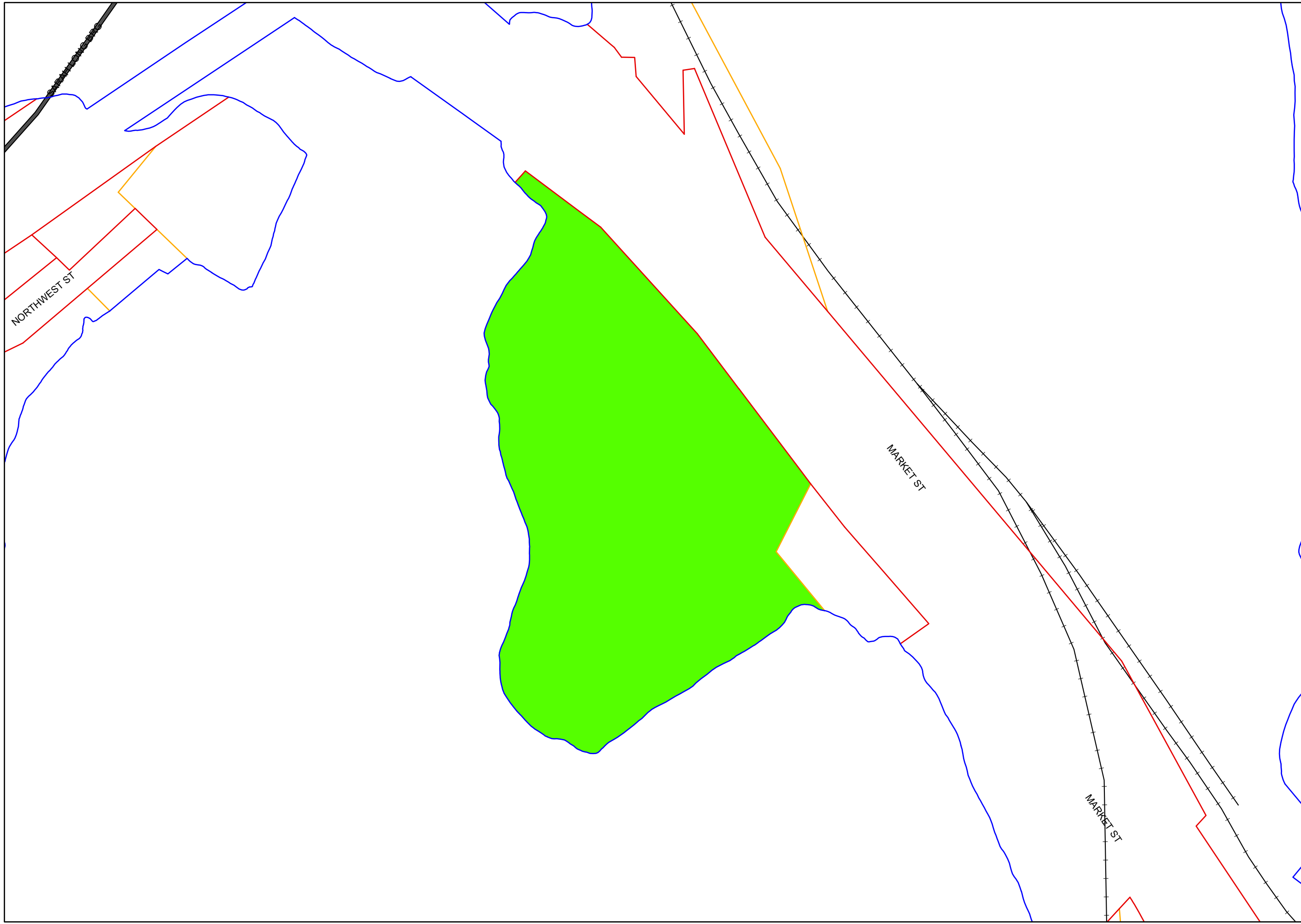
City of Portsmouth



Tax Assessor's Market Delineation

214

MARKET ST



Date: 9/5/2024

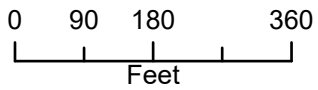
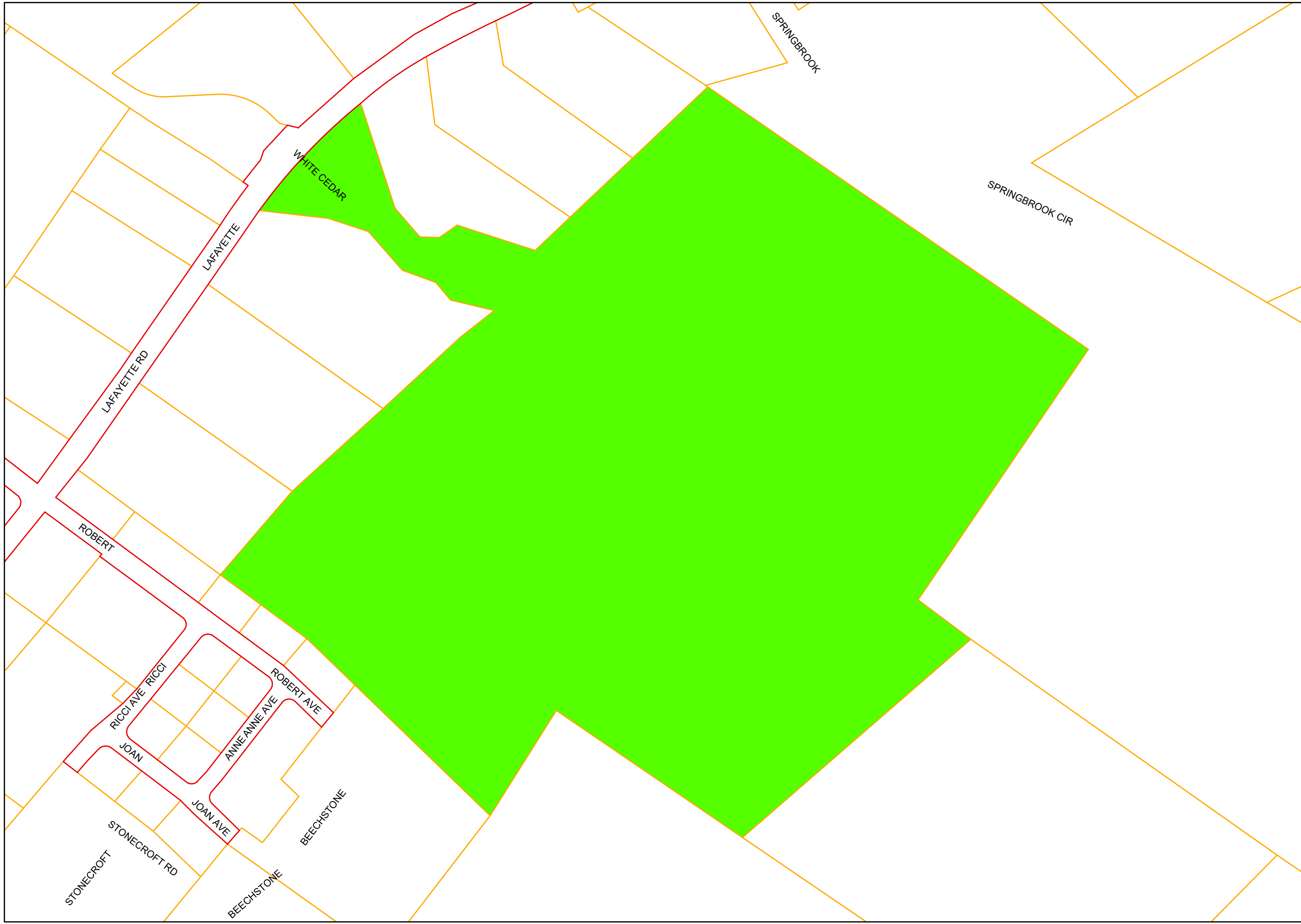
City of Portsmouth



Tax Assessor's Market Delineation

215

WHITE CEDAR BLVD



Date: 9/5/2024

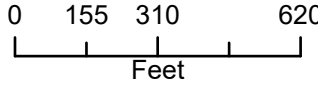
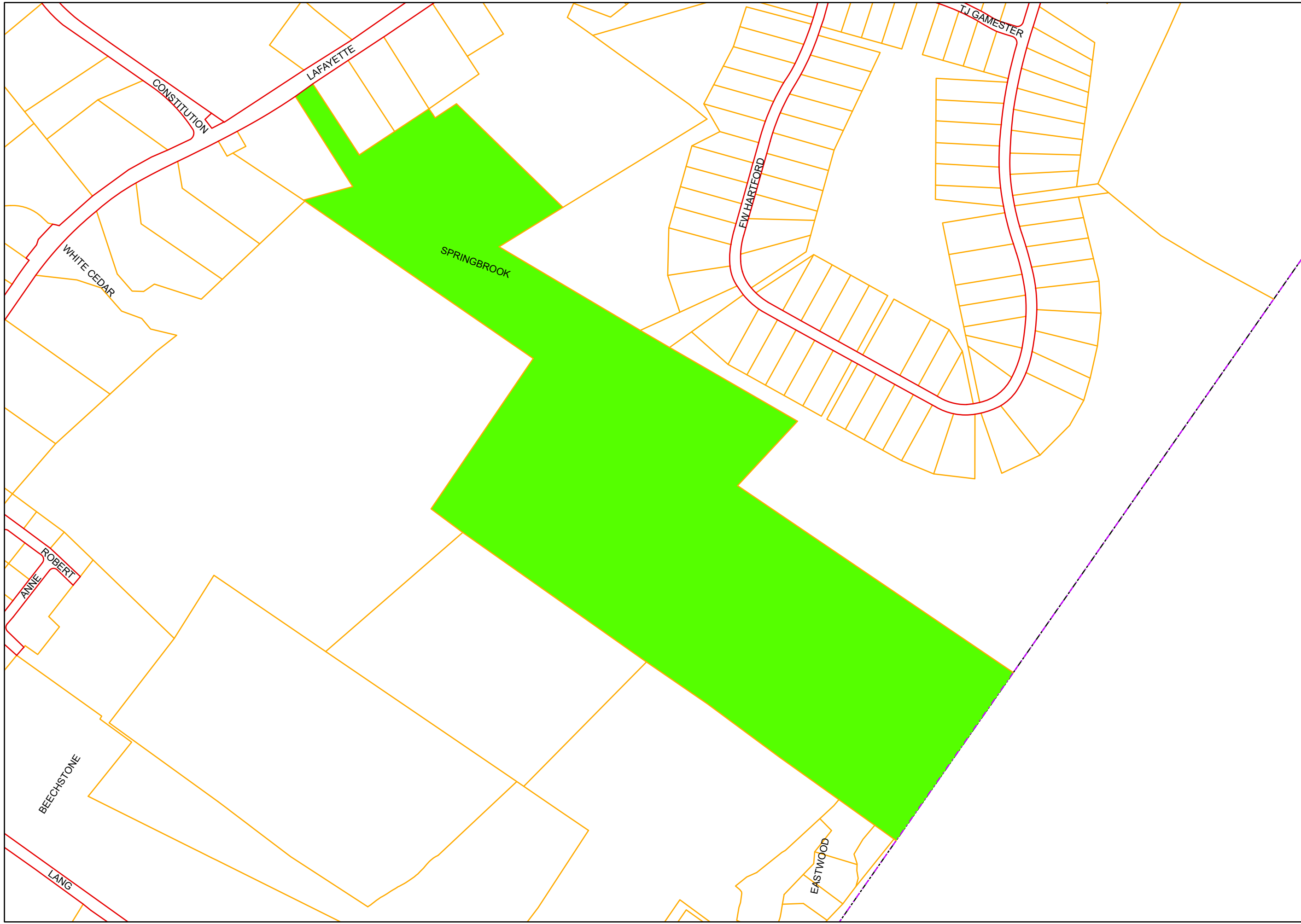
City of Portsmouth



Tax Assessor's Market Delineation

216

SPRINGBROOK CIR



Date: 9/5/2024

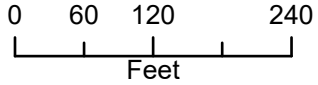
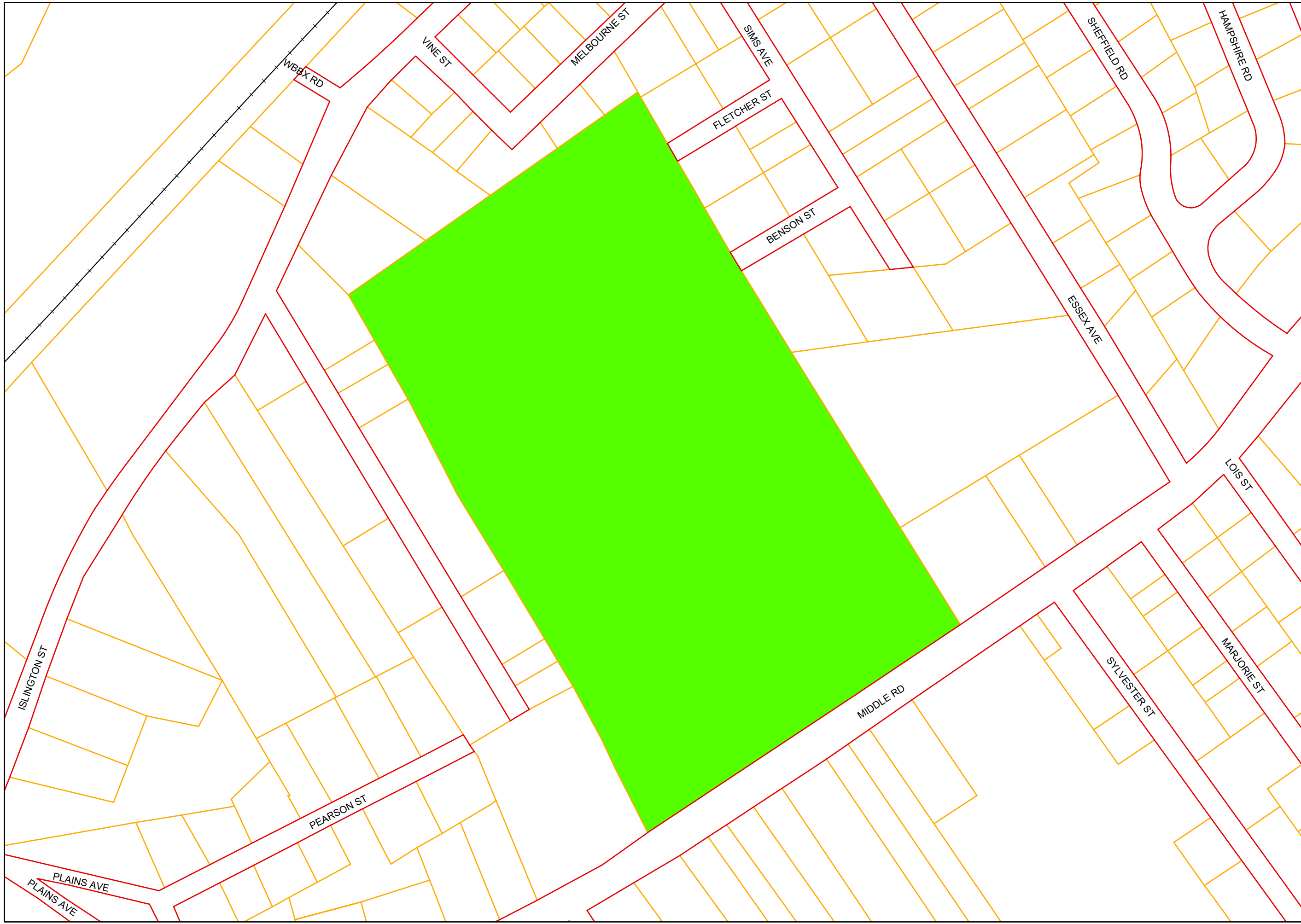
City of Portsmouth



Tax Assessor's Market Delineation

217

MIDDLE RD



Date: 9/5/2024

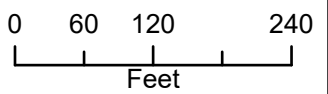
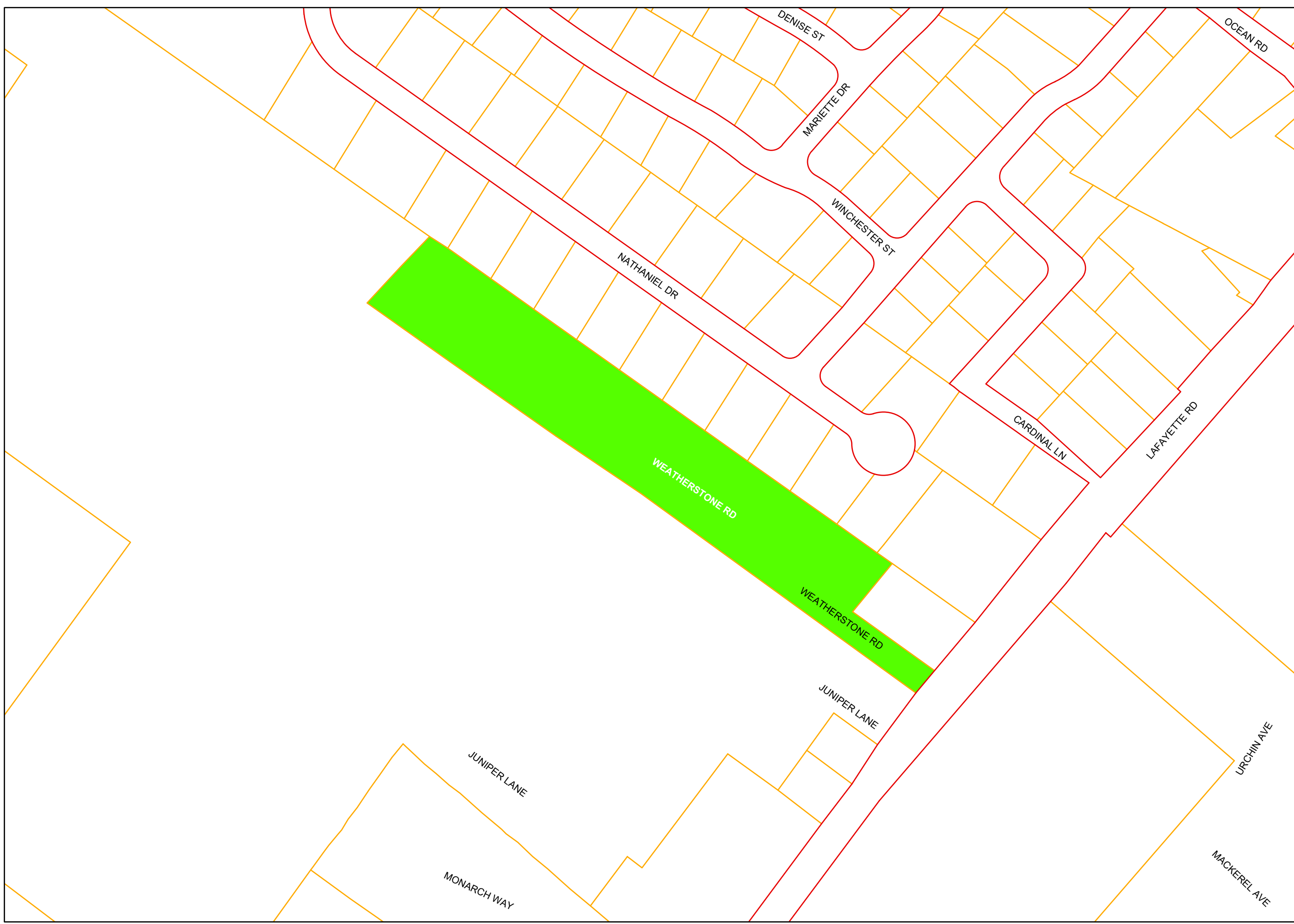
City of Portsmouth



Tax Assessor's Market Delineation

218

LAFAYETTE RD



Date: 9/5/2024

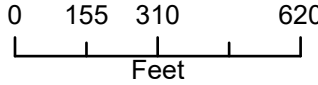
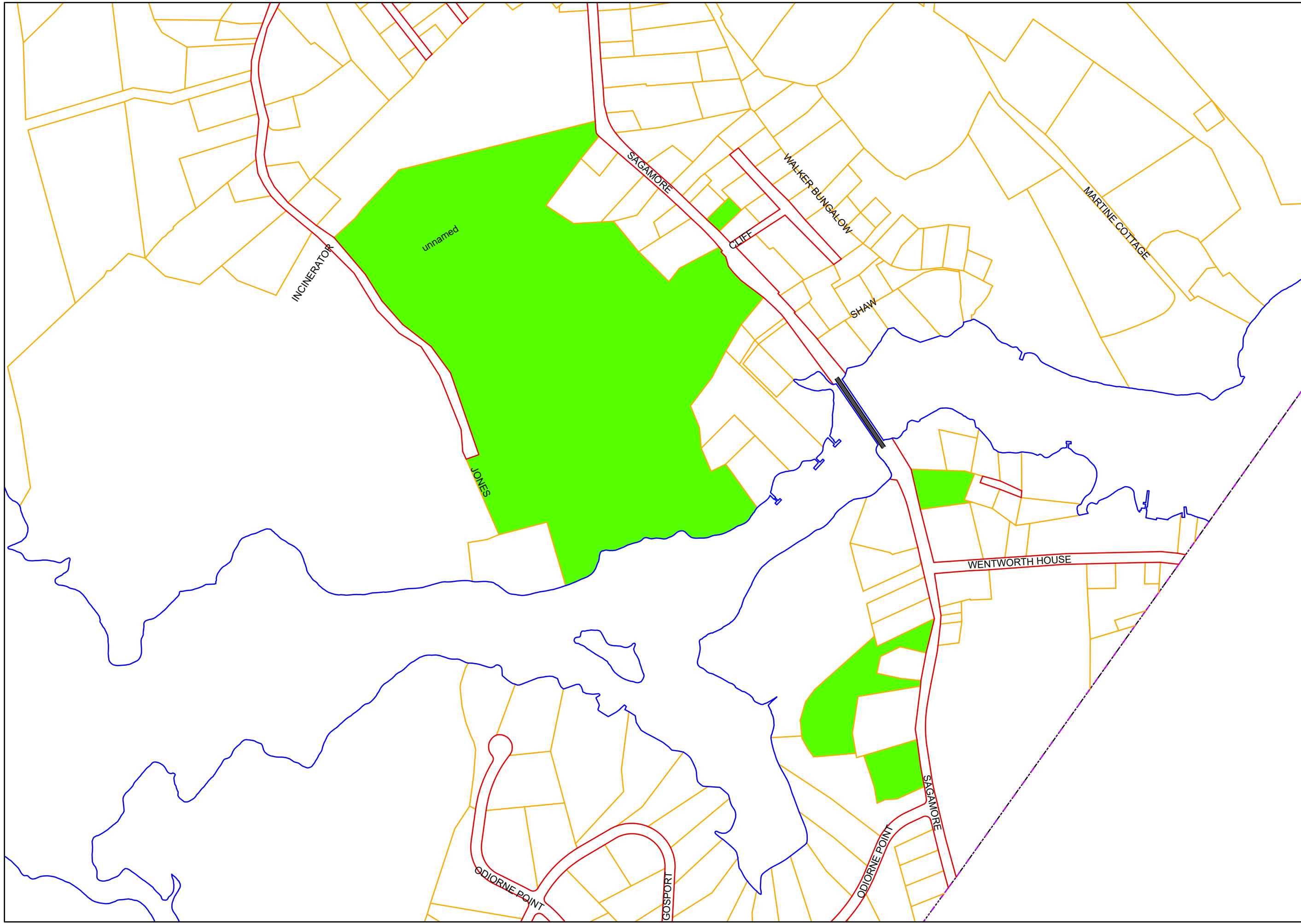
City of Portsmouth



Tax Assessor's Market Delineation

219

SAGAMORE AVE



Date: 9/5/2024

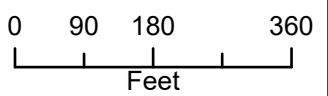
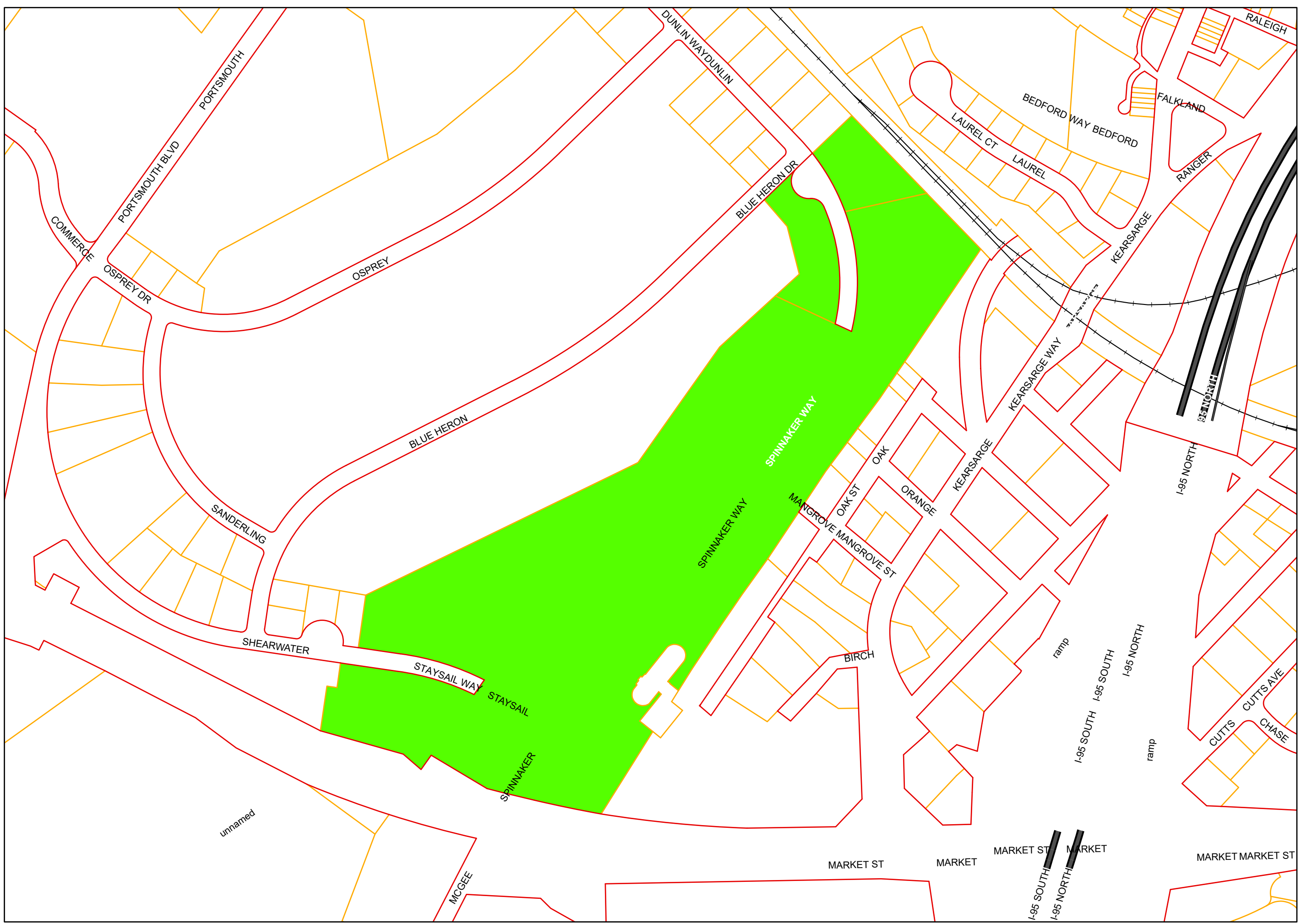
City of Portsmouth



Tax Assessor's Market Delineation

220

SPINNAKER WAY
STAYSAIL WAY



Date: 9/5/2024

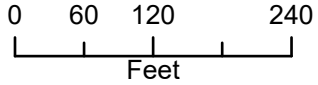
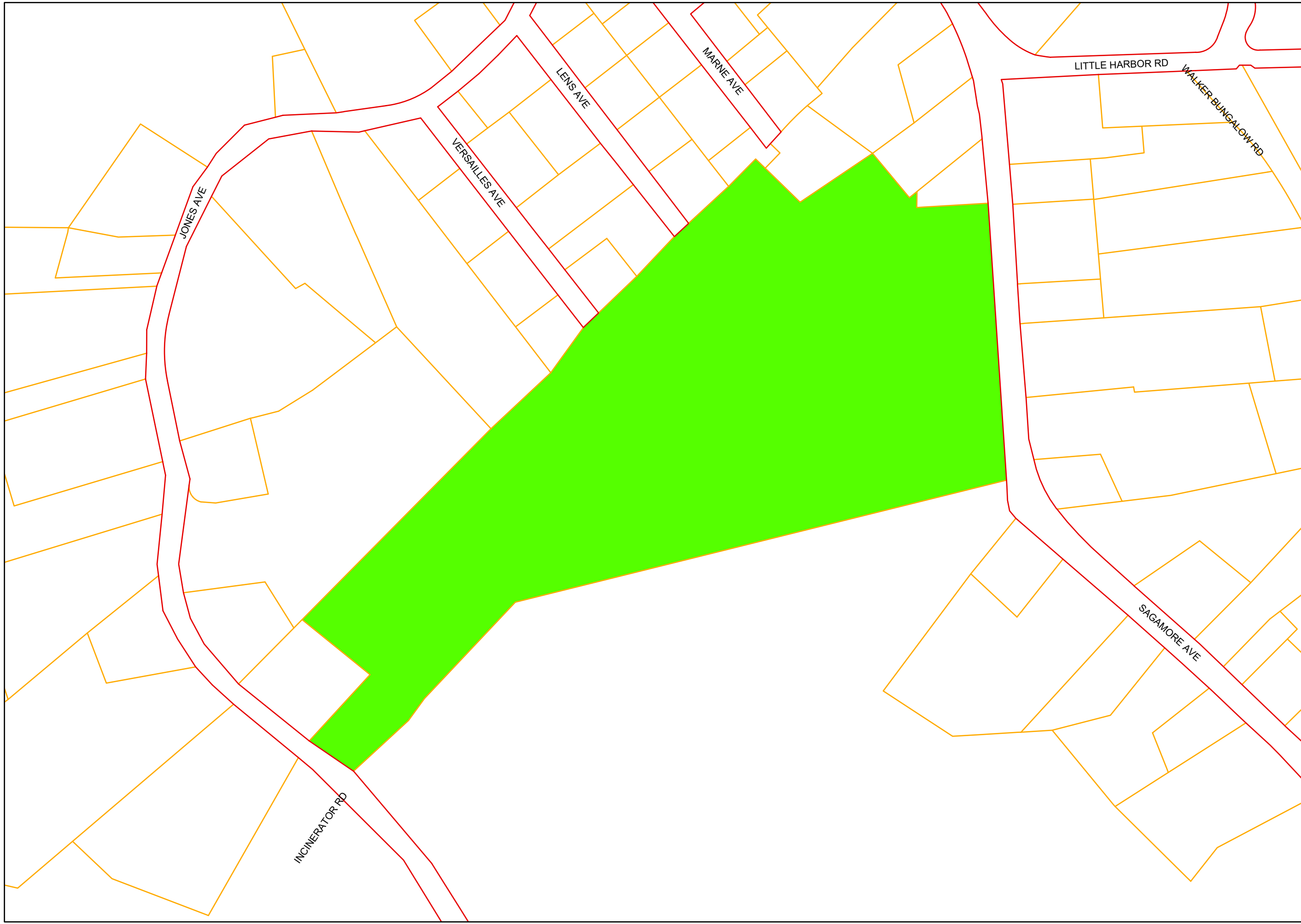
City of Portsmouth



Tax Assessor's Market Delineation

221

SAGAMORE AVE



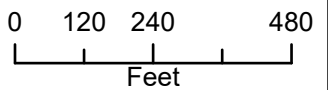
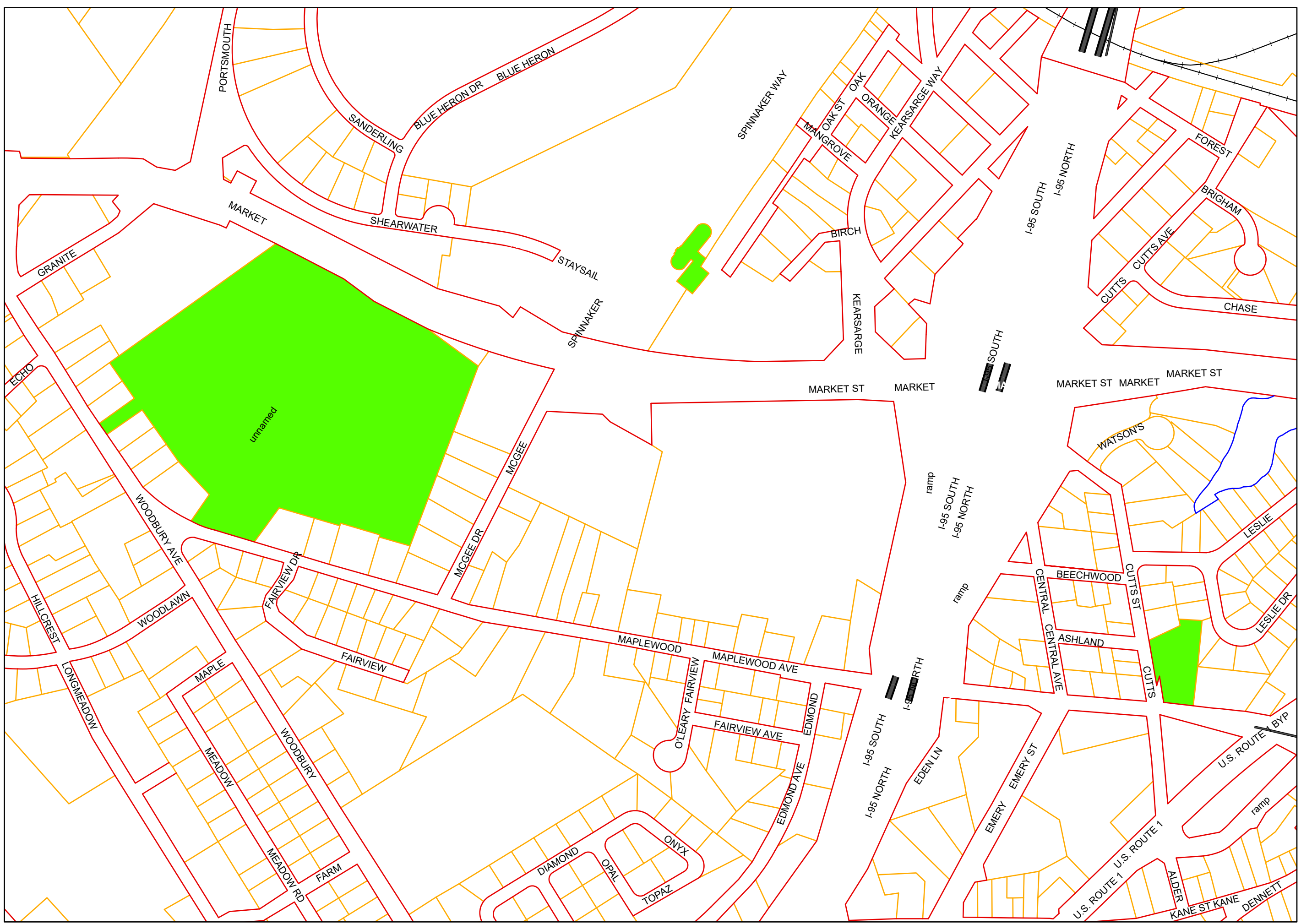
Date: 9/5/2024



Tax Assessor's
Market
Delineation

222

MAPLEWOOD AVE
SPINNAKER WAY

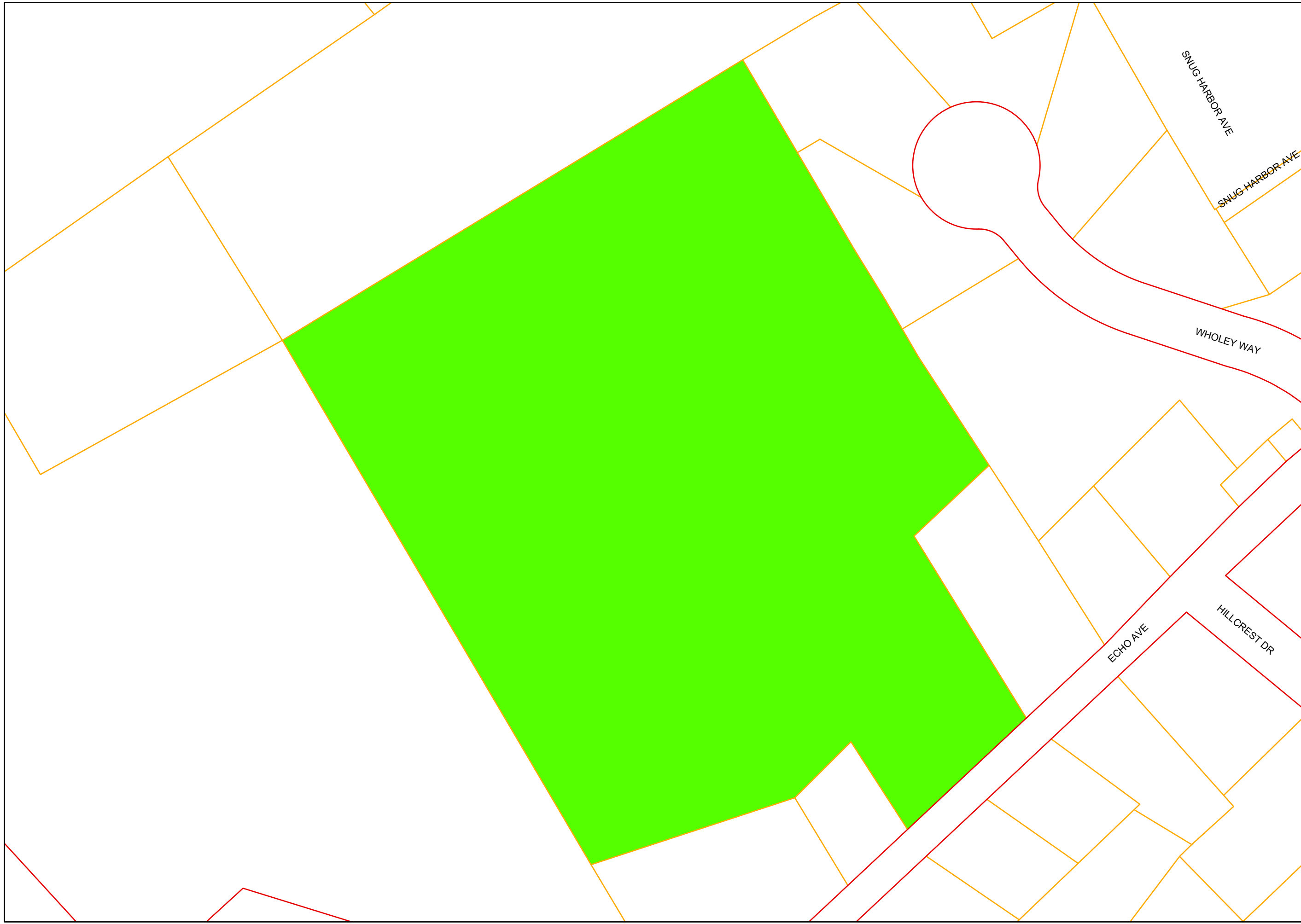


City of Portsmouth



Tax Assessor's Market Delineation

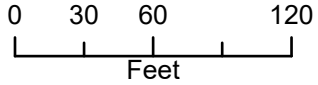
223



ECHO AVE

ECHO AVE

HILLCREST DR



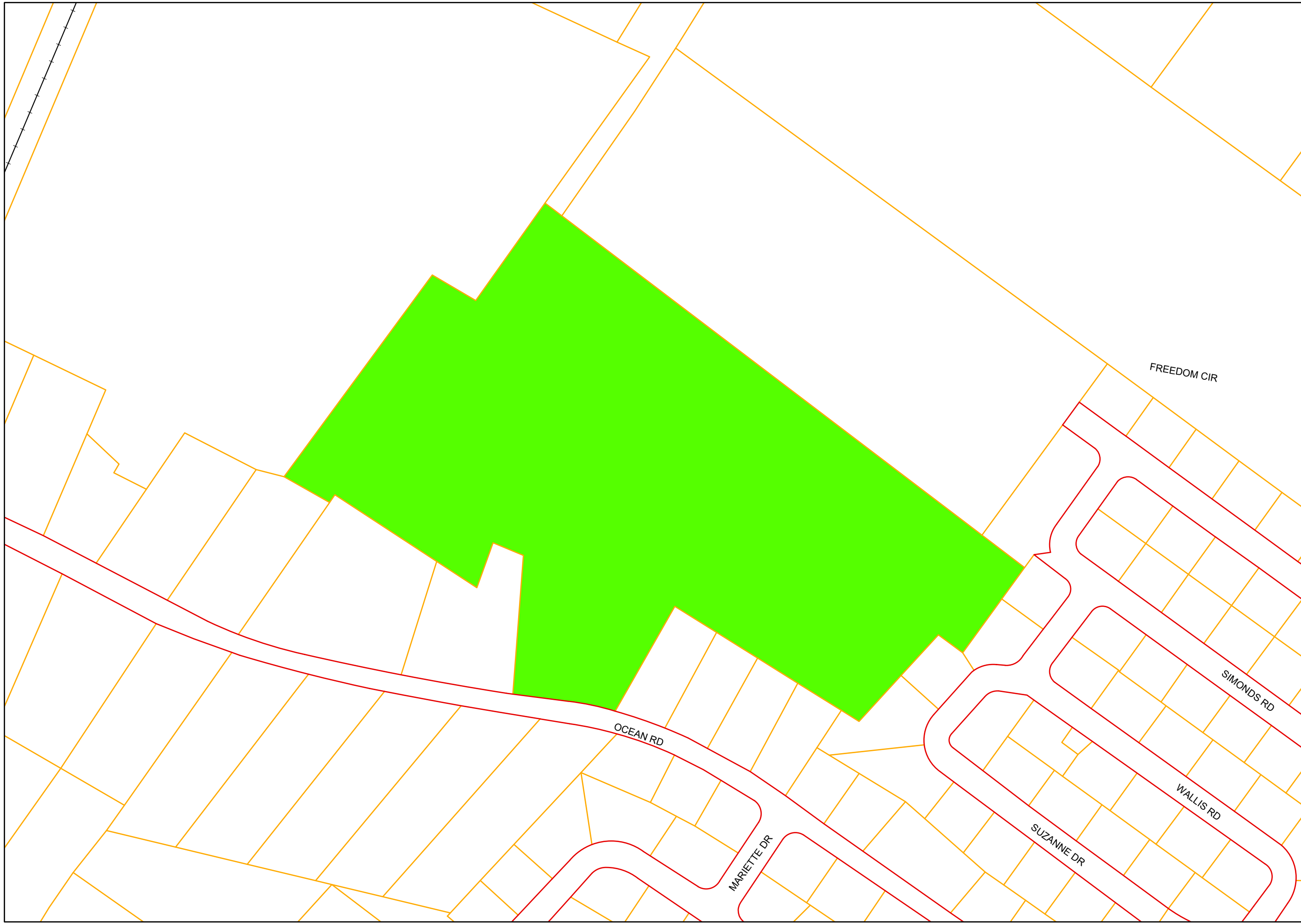
Date: 9/5/2024

City of Portsmouth



Tax Assessor's Market Delineation

224



OCEAN RD

FREEDOM CIR

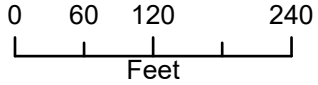
SIMONDS RD

WALLIS RD

SUZANNE DR

MARIETTE DR

OCEAN RD



Date: 9/5/2024

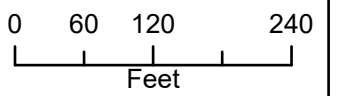
City of Portsmouth



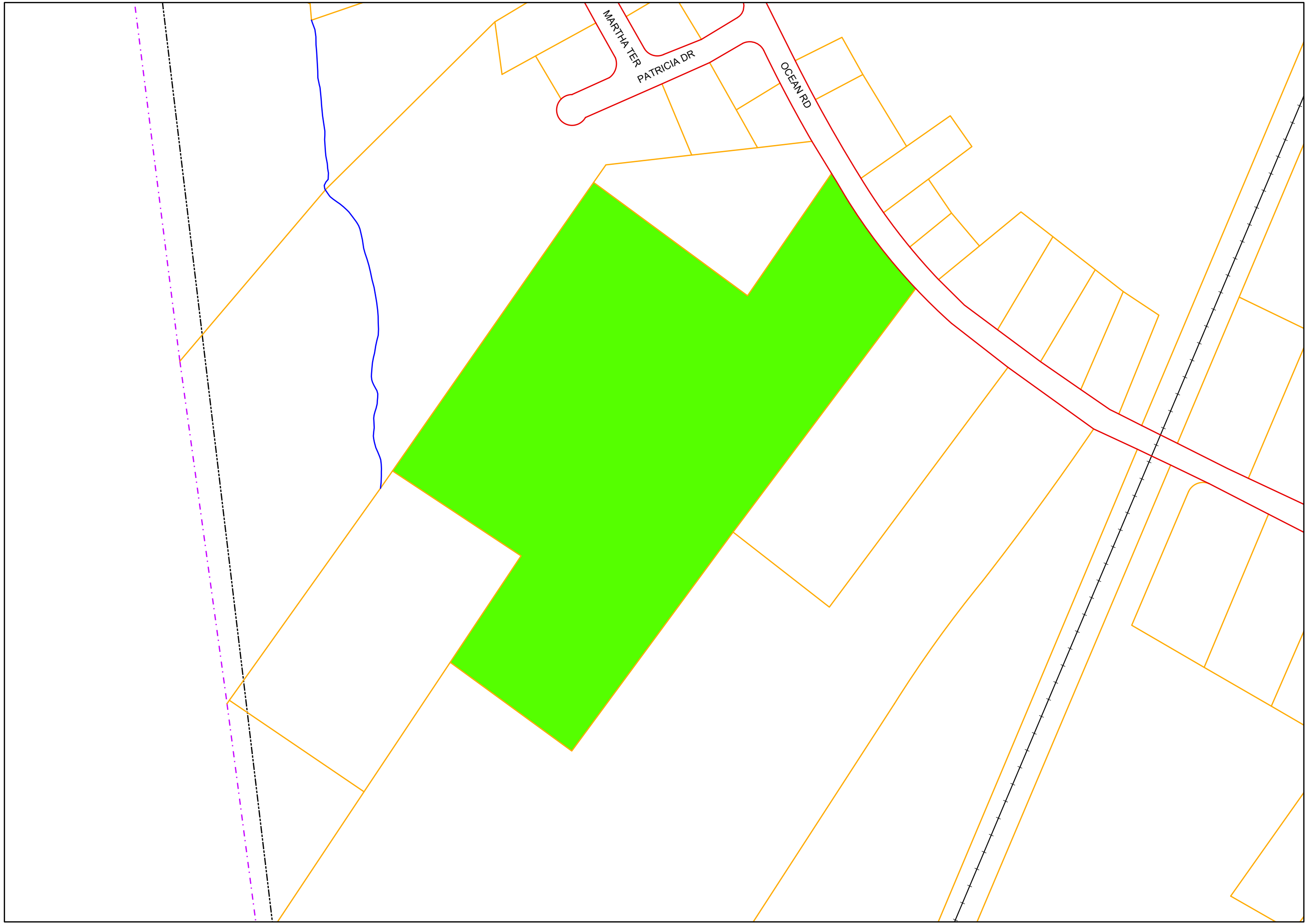
Tax Assessor's Market Delineation

225

OCEAN RD



Date: 9/5/2024



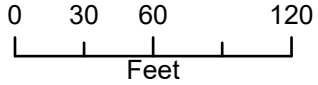
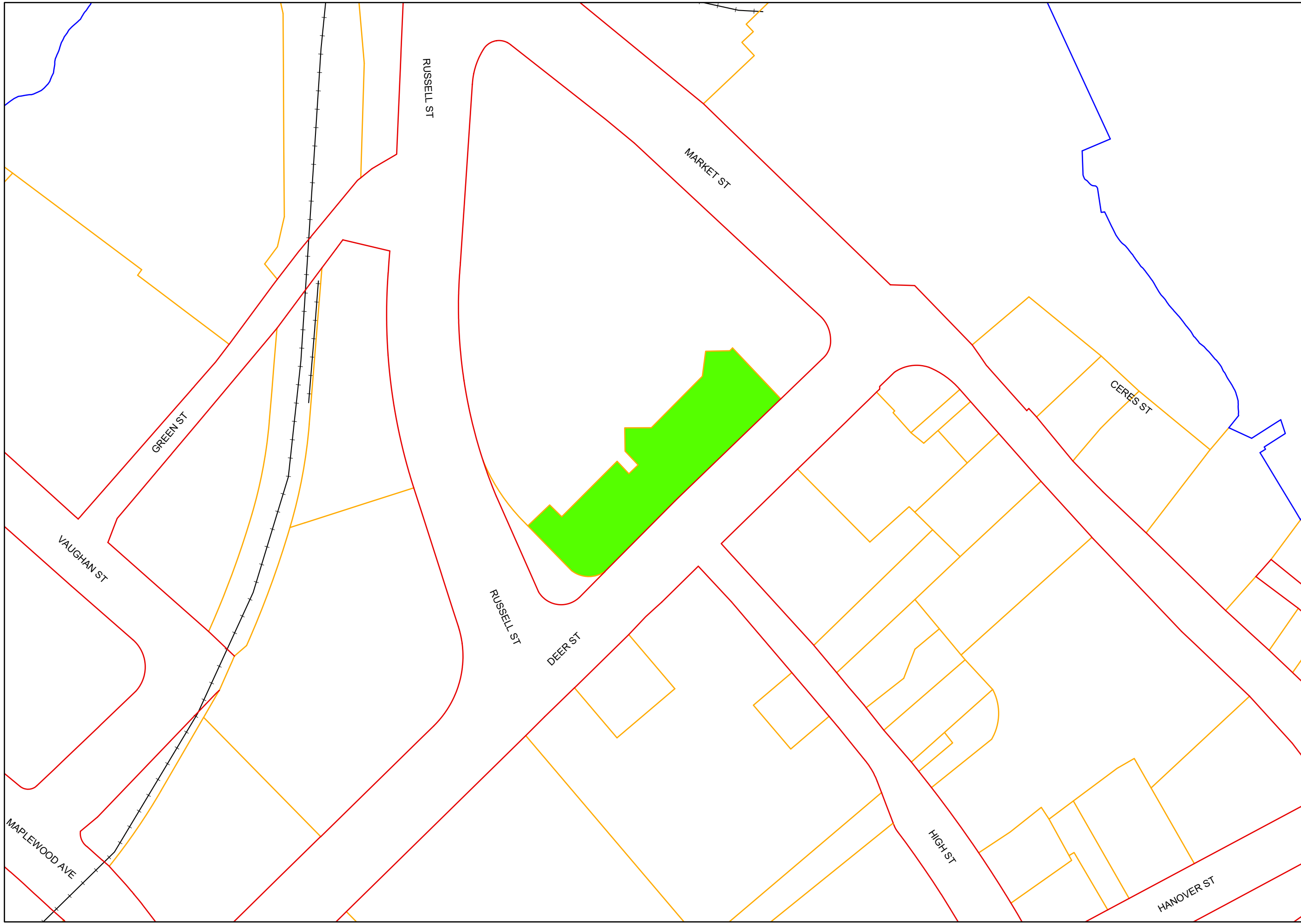
City of Portsmouth



Tax Assessor's Market Delineation

226

DEER ST
MARKET ST



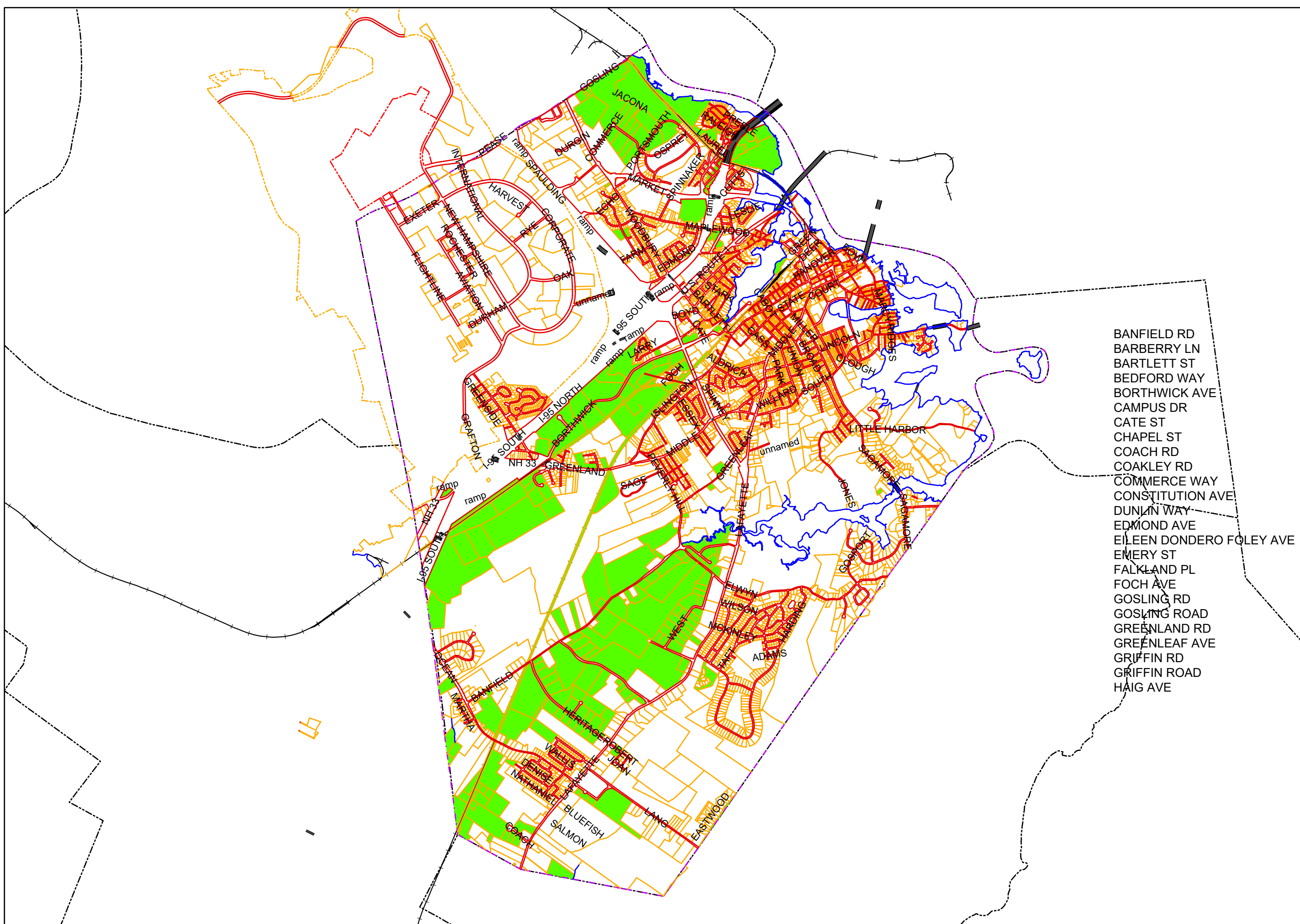
Date: 9/5/2024

City of Portsmouth



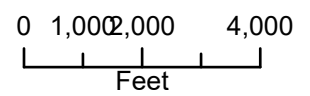
Tax Assessor's Market Delineation

301



- BANFIELD RD
- BARBERRY LN
- BARTLETT ST
- BEDFORD WAY
- BORTHWICK AVE
- CAMPUS DR
- CATE ST
- CHAPEL ST
- COACH RD
- COAKLEY RD
- COMMERCE WAY
- CONSTITUTION AVE
- DUNLIN WAY
- EDMOND AVE
- EILEEN DONDERO FOLEY AVE
- EMERY ST
- FALKLAND PL
- FOCH AVE
- GOSLING RD
- GOSLING ROAD
- GREENLAND RD
- GREENLEAF AVE
- GRIFFIN RD
- GRIFFIN ROAD
- HAIG AVE

- HERITAGE AVE
- HIGH LINER AVE
- HOLLY ST
- KEARSARGE WAY
- LAFAYETTE RD
- LANG RD
- LONGMEADOW LN
- LONGMEADOW RD
- MAGNOLIA ST
- MAPLEWOOD AVE
- MARIETTE DR
- MARKET ST
- MICHAEL SUCCI DR
- MIRONA RD
- MIRONA RD EXT
- OCEAN RD
- ORIENTAL GDNS
- PDA NEWINGTON
- PDA PORTSMOUTH
- PEVERLY HILL RD
- PORTSMOUTH BLVD
- POST RD
- PREBLE WAY
- PUBLIC ROW
- RANGER WAY
- ROBERT AVE
- SAGAMORE AVE
- SARATOGA WAY
- SUZANNE DR
- US ROUTE 1 BYP
- VARIOUS
- WEST RD
- WOODBURY AVE



City of Portsmouth



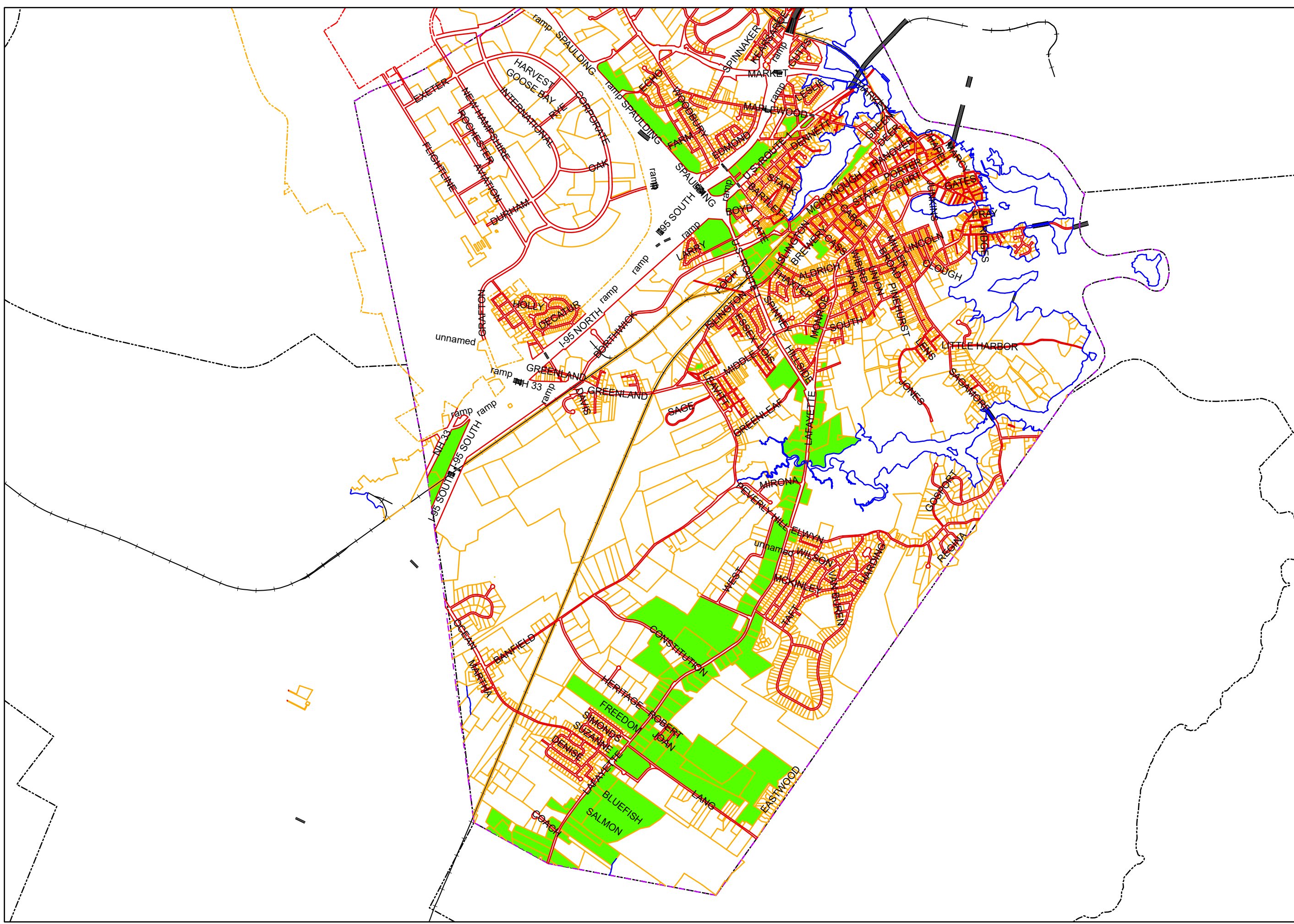
Tax Assessor's Market Delineation

302

ANNE AVE
BARTLETT ST
BORTHWICK AVE
BOYD RD
BREWERY LN
CATE ST
CONSTITUTION AVE
COTTAGE ST
ECHO AVE
FARM LN
FRANKLIN DR
FREEDOM CIR
GREENLAND RD
GREENLEAF AVE
HODGDON WAY
INTERSTATE BY PS
ISLINGTON ST
JOAN AVE
LAFAYETTE RD
LANG RD
MAPLEWOOD AVE
MIDDLE RD
MIRONA RD
PEVERLY HILL RD
RICCI AVE
ROBERT AVE
SPAULDING TPKE
US ROUTE 1 BYP
WOODBURY AVE

0 500 000 2,000
Feet

Date: 9/5/2024

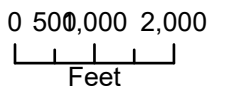


City of Portsmouth

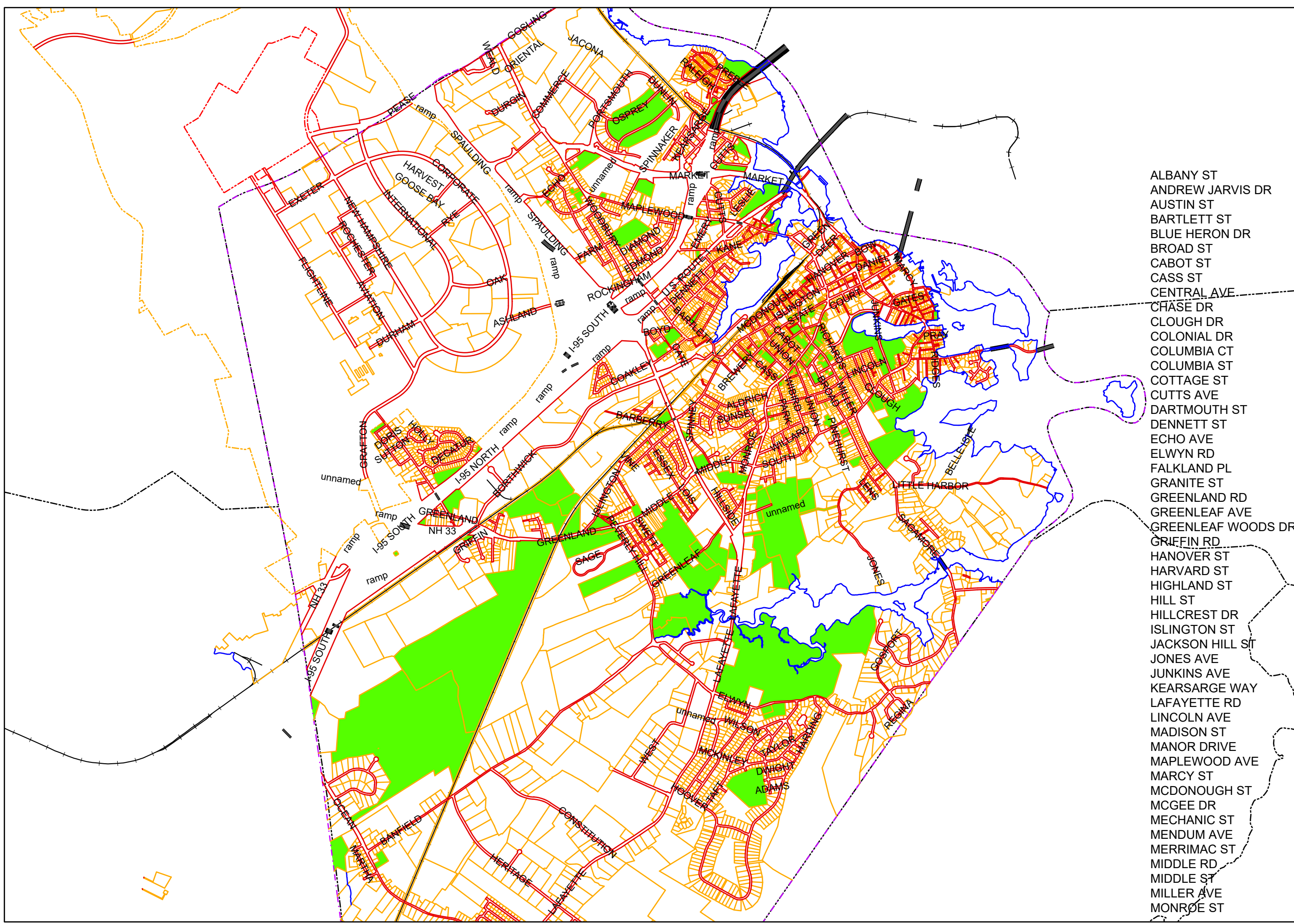


Tax Assessor's Market Delineation 304

- ALBANY ST
- ANDREW JARVIS DR
- AUSTIN ST
- BARTLETT ST
- BLUE HERON DR
- BROAD ST
- CABOT ST
- CASS ST
- CENTRAL AVE
- CHASE DR
- CLOUGH DR
- COLONIAL DR
- COLUMBIA CT
- COLUMBIA ST
- COTTAGE ST
- CUTTS AVE
- DARTMOUTH ST
- DENNETT ST
- ECHO AVE
- ELWYN RD
- FALKLAND PL
- GRANITE ST
- GREENLAND RD
- GREENLEAF AVE
- GREENLEAF WOODS DR
- GRIFFIN RD
- HANOVER ST
- HARVARD ST
- HIGHLAND ST
- HILL ST
- HILLCREST DR
- ISLINGTON ST
- JACKSON HILL ST
- JONES AVE
- JUNKINS AVE
- KEARSARGE WAY
- LAFAYETTE RD
- LINCOLN AVE
- MADISON ST
- MANOR DRIVE
- MAPLEWOOD AVE
- MARCY ST
- MCDONOUGH ST
- MC GEE DR
- MECHANIC ST
- MENDUM AVE
- MERRIMAC ST
- MIDDLE RD
- MIDDLE ST
- MILLER AVE
- MONROE ST
- MYRTLE AVE
- NORTHWEST ST
- OCEAN RD
- OSPREY DR
- PARROTT AVE
- PEARL ST
- PEVERLY HILL RD
- PICKERING AVE
- PLAINS AVE
- PRAY ST
- PREBLE WAY
- RANGER WAY
- RICHARDS AVE
- ROCKLAND ST
- SAGAMORE AVE
- SARATOGA WAY
- SHEARWATER DR
- SHERBURNE RD
- SOUTH SCHOOL ST
- SOUTH ST
- SPINNEY RD
- SPRING ST
- STATE ST
- STAYSAIL WAY
- SUBMARINE WAY
- SUMMER ST
- SWETT AVE
- UNION ST
- VAN BUREN AVE
- WENTWORTH HOUSE RD
- WOODBURY AVE
- WOODLAWN CIR



Date: 9/5/2024

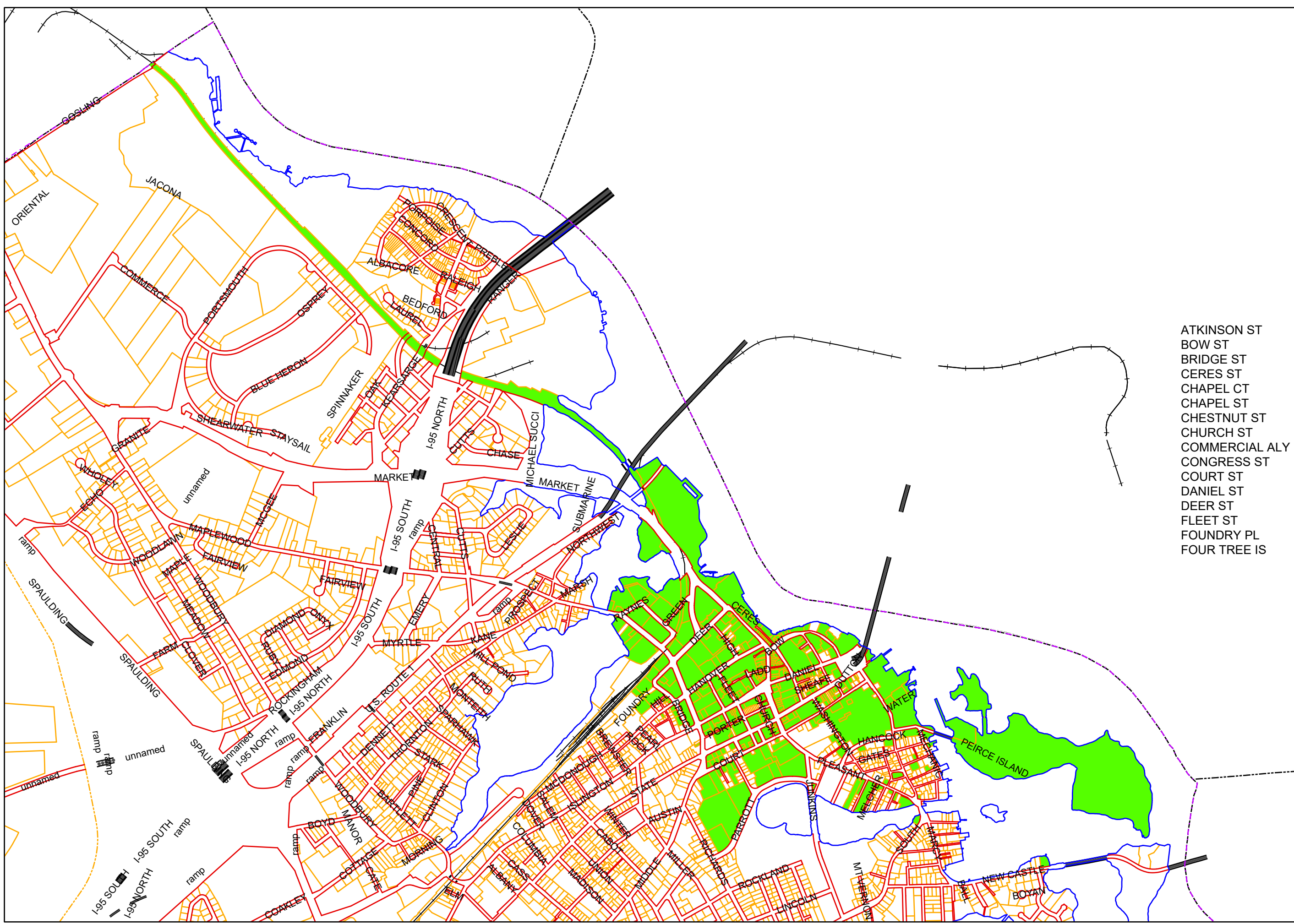


16

City of Portsmouth

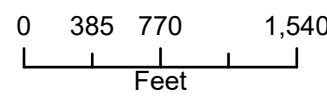


Tax Assessor's Market Delineation **305**



ATKINSON ST
BOW ST
BRIDGE ST
CERES ST
CHAPEL CT
CHAPEL ST
CHESTNUT ST
CHURCH ST
COMMERCIAL ALY
CONGRESS ST
COURT ST
DANIEL ST
DEER ST
FLEET ST
FOUNDRY PL
FOUR TREE IS

GARDNER ST
GREEN ST
HANCOCK ST
HANOVER ST
HARBOUR PL
HIGH ST
HORSE LN
HUNKING ST
JEFFERSON ST
JUNKINS AVE
LADD ST
MAPLEWOOD AVE
MARCY ST
MARKET SQ
MARKET ST
MECHANIC ST
MIDDLE ST
NEW CASTLE AVE
PARROTT AVE
PEIRCE ISLAND RD
PENHALLOW ST
PLEASANT ST
PUDDLE LN
RAYNES AVE
RUSSELL ST
SHEAFE ST
SOUTH ST
STATE ST
THE HILL
VAUGHAN MALL
VAUGHAN ST
WASHINGTON ST
WENTWORTH ST



Date: 9/5/2024

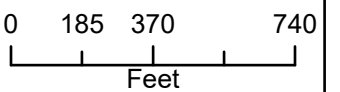
City of Portsmouth



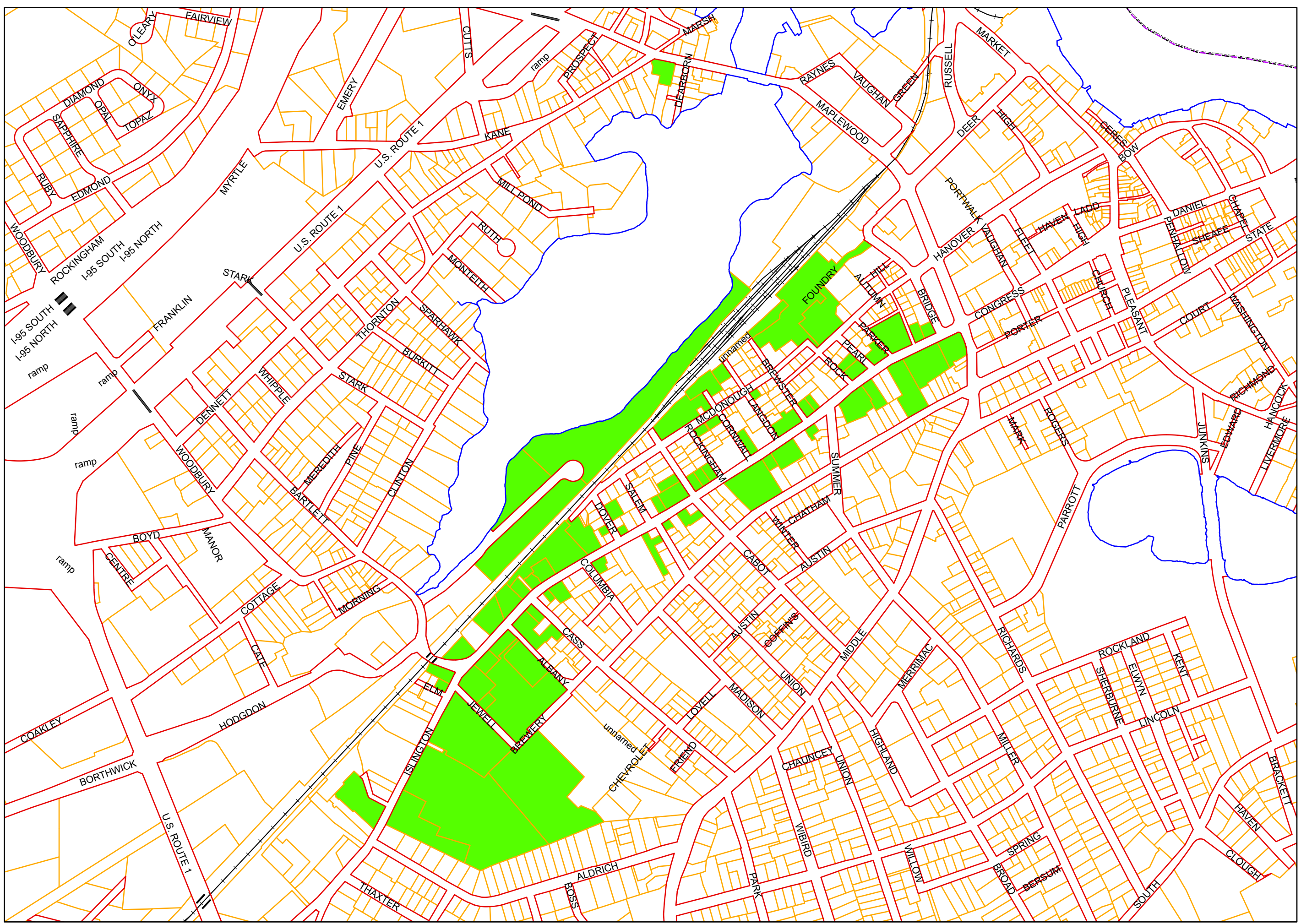
Tax Assessor's Market Delineation

305A

ALBANY ST
BARTLETT ST
BREWERY LN
CABOT ST
CORNWALL ST
DOVER ST
FOUNDRY PL
HANOVER ST
ISLINGTON ST
JEWELL CT
LANGDON ST
MAPLEWOOD AVE
MCDONOUGH ST
PEARL ST
ROCK ST



Date: 9/5/2024



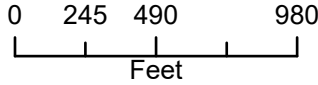
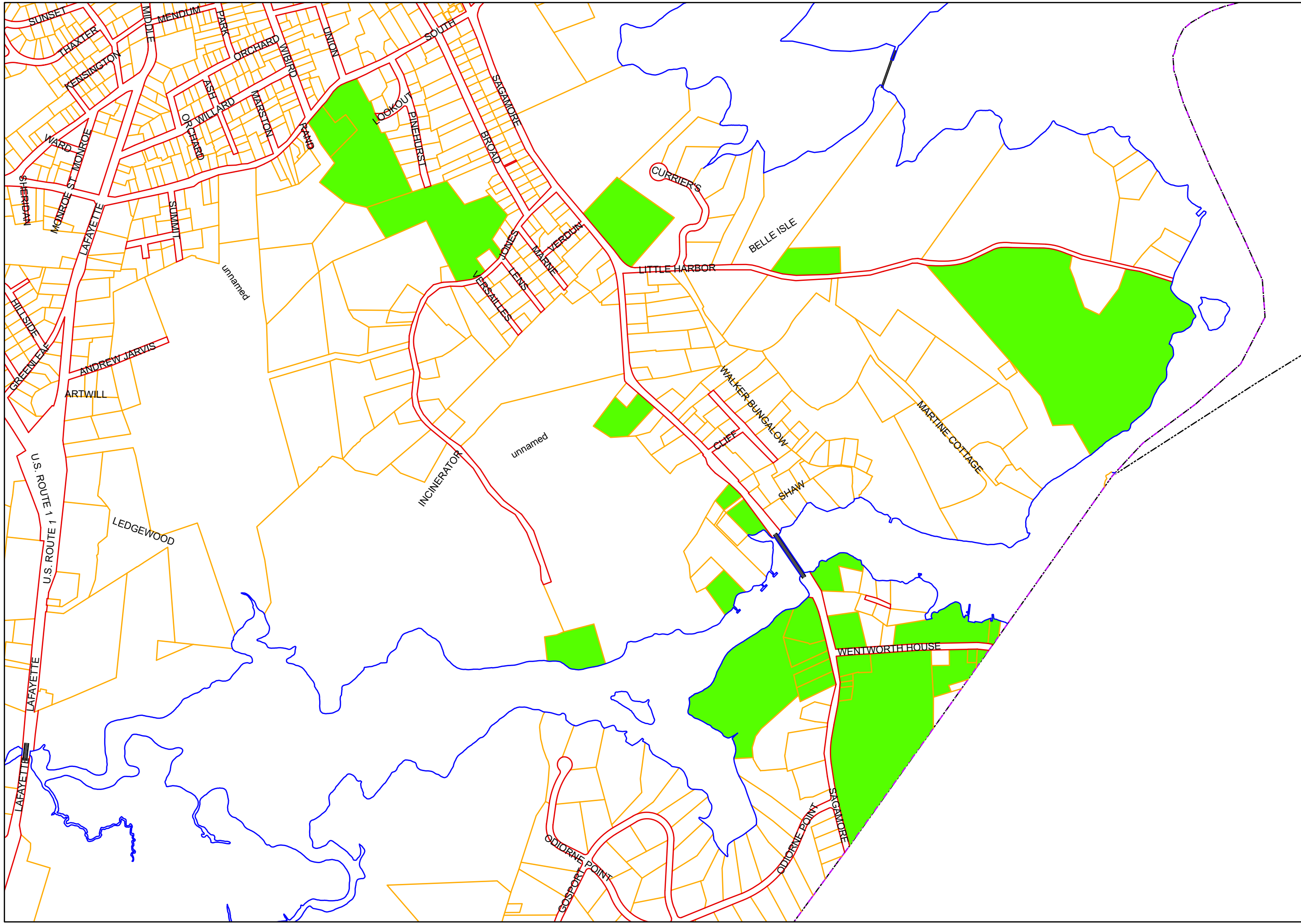
City of Portsmouth



Tax Assessor's Market Delineation

306

JONES AVE
LITTLE HARBOR RD
SAGAMORE AVE
SOUTH ST
WENTWORTH HOUSE RD



Date: 9/5/2024

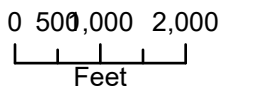
City of Portsmouth



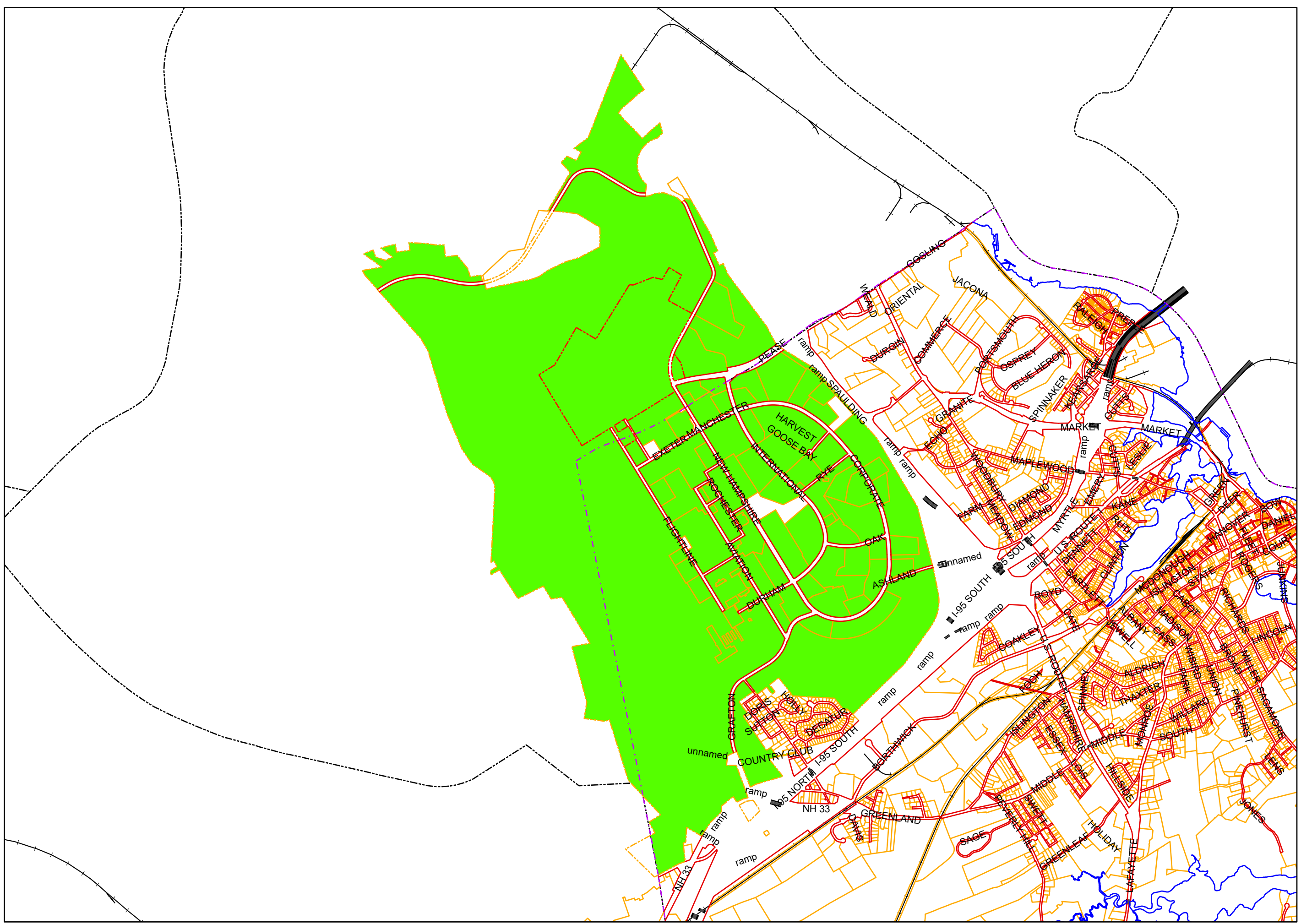
Tax Assessor's Market Delineation

307

- AIRLINE AVE
- ARBORETUM DR
- AVIATION AVE
- CORPORATE DR
- DURHAM ST
- EXETER ST
- FLIGHT LINE RD
- GRAFTON DR
- GRAFTON RD
- HAMPTON ST
- HARVEST WAY
- INTERNATIONAL DR
- LEE ST
- MANCHESTER SQ
- NEW HAMPSHIRE AVE
- OAK AVE
- PEASE BLVD
- PINECREST TER
- PUBLIC ROW
- ROCHESTER AVE
- RYE ST



Date: 9/5/2024



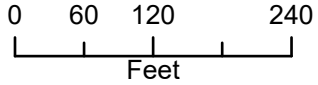
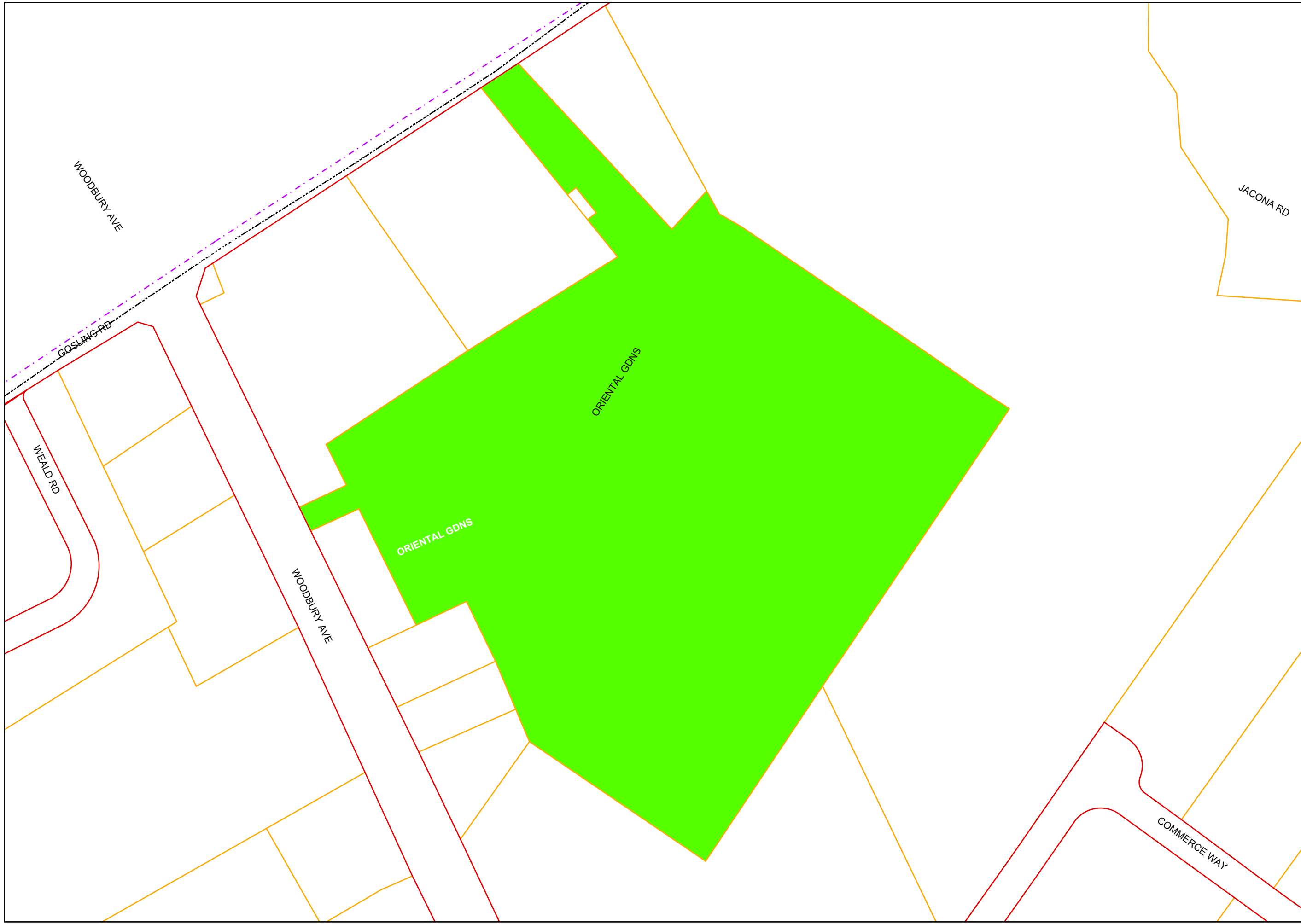
City of Portsmouth



Tax Assessor's Market Delineation

401

ORIENTAL GDNS
VARIOUS



Date: 9/5/2024

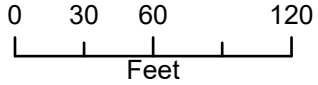
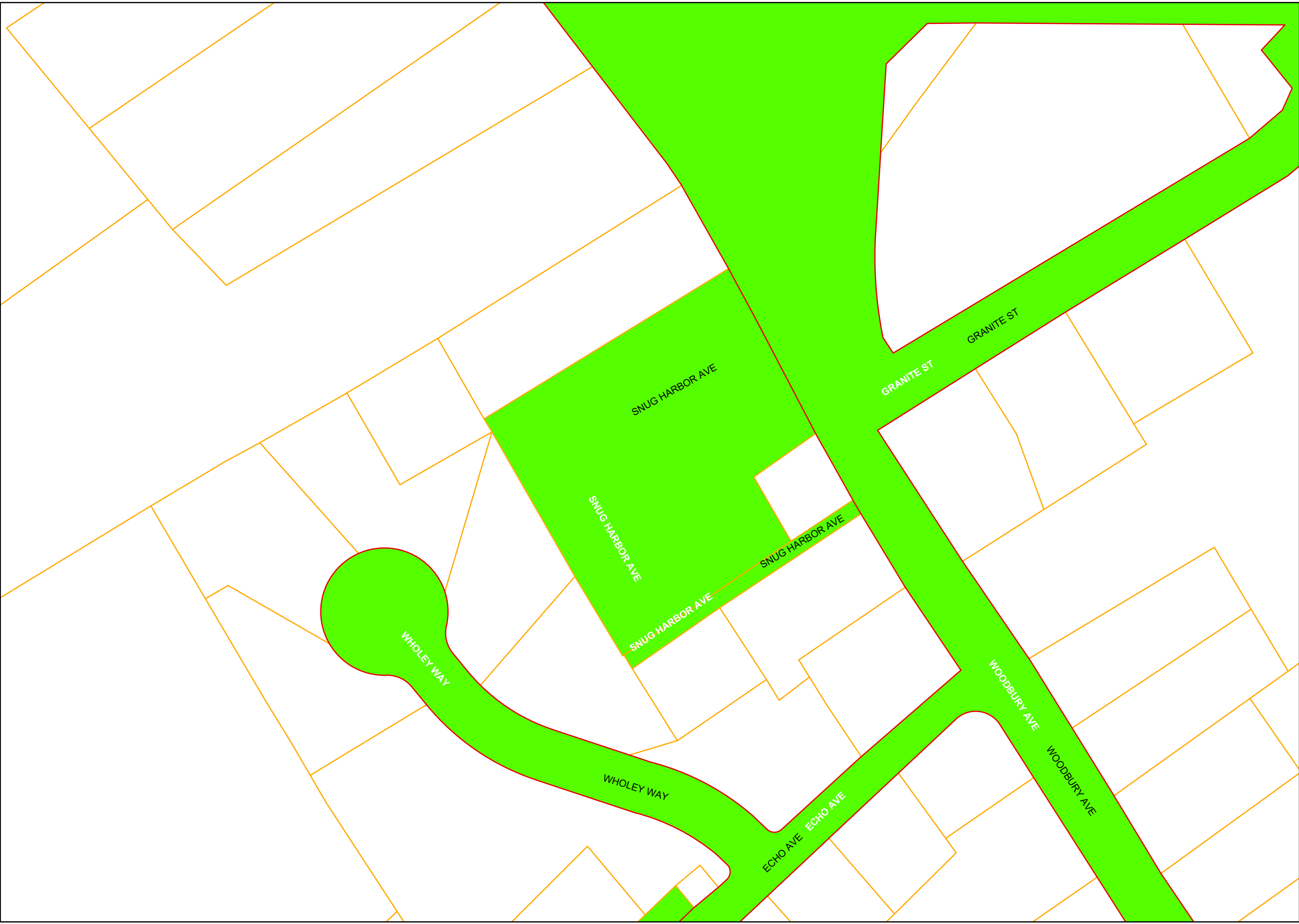
City of Portsmouth



Tax Assessor's Market Delineation

402

WOODBURY AVE



Date: 9/5/2024

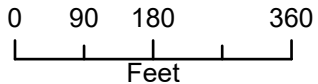
City of Portsmouth



Tax Assessor's Market Delineation

403

BLUEFISH BLVD
CODFISH CORNER RD
CODFISH CORNER RD
DESFOSSES AVE
DOLPHIN DR
MACKEREL AVE
OCTOPUS AVE
SALMON AVE
SQUID ST
STRIPED BASS AVE
TUNA TER



Date: 9/5/2024

